




Hiking Eastern Santa Cruz Island

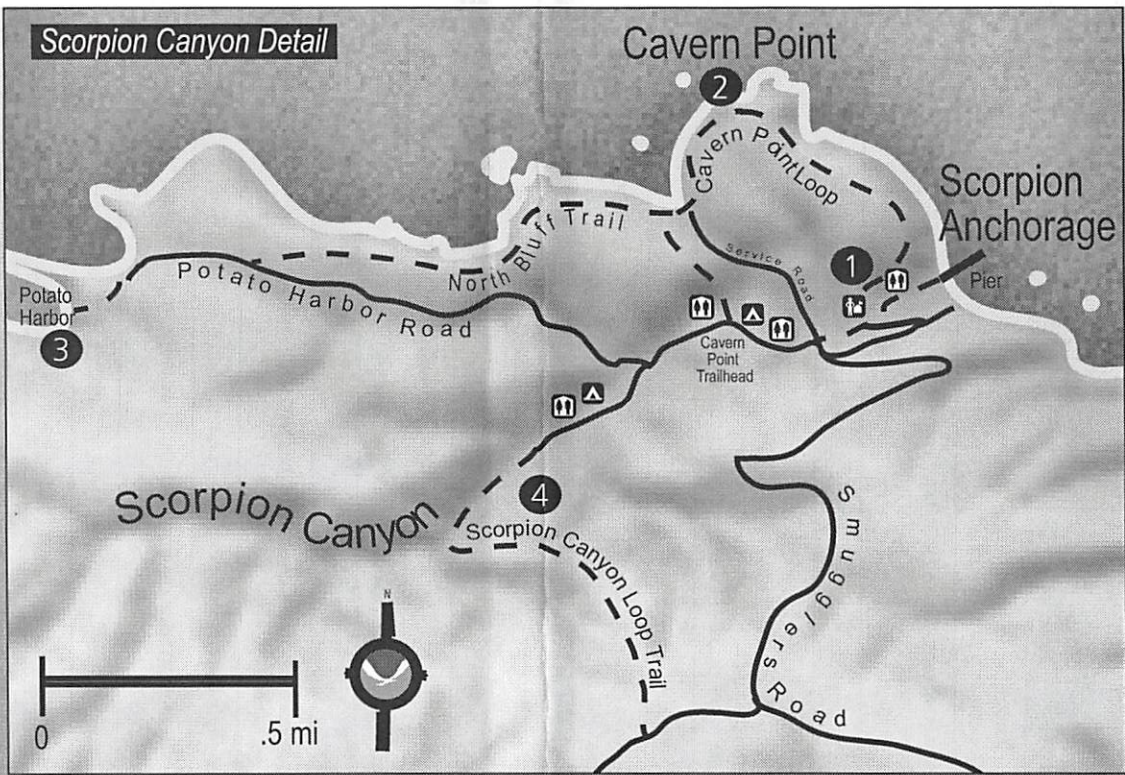


Several trails and roads traverse eastern Santa Cruz Island, providing visitors with spectacular hiking opportunities. These trails and roads range from the maintained, relatively flat, signed trails of Scorpion Valley to the unmaintained, rugged, mountainous paths of the Montañon area. Hikers need to assume individual responsibility for planning their trips and hiking safely. To increase your odds of a safe hike, decrease your disturbance to wildlife, and lessen damage to resources, visitors should be in good physical condition and must follow the regulations and guidelines in the “Limiting Your Impact” section of the park newspaper and those listed below:

- Stay on trails and roads while hiking—avoid animal trails which are narrow, uneven, unstable, and dangerous.
- In order to help prevent wildfires, do not smoke on trails or in brush areas. Smoking is allowed only on beaches or other designated areas.
- Cliff edges should be avoided at all times since they tend to be crumbly and unstable. Stay well back. Children should be supervised.
- No hiking is allowed beyond the National Park boundary onto The Nature Conservancy property. The boundary is the property line (marked by a fence line) between Prisoners Harbor and Valley Anchorage.
- Hikers should never hike alone—use the buddy system. This allows someone to go for help if you encounter trouble.
- When departing from the islands, visitors are responsible for meeting the boat concessionaire on time. Be aware of departure time by asking the ranger or concessionaire employees.
- Carry plenty of water and drink it. One quart for short walks, more for longer hikes.
- Pack out what you pack in, including your trash. There are no trash cans on the island so please take your garbage with you. Also, please secure your food and trash at all time from animals.
- Be aware of poison oak, “jumping” cholla cactus, ticks, and scorpions. Poison oak can be identified by its clusters of three shiny leaflets. Some ticks carry disease; check your clothing and exposed skin after hiking.

Destination	Distance <small>(miles, round-trip)</small>	Difficulty	Description
From Scorpion Beach:			
1 Historic Ranch	.5	Easy	View the historic Scorpion Ranch complex dating to the late 1800s. Although the building is currently closed for restoration, visitors may still view the adobe from behind the fenced area.
2 Cavern Point Loop	2	Moderate	Not to be missed. Magnificent coastal vistas and whale viewing. To avoid a steep climb, hike clockwise, beginning from the lower campground and looping back to Scorpion Anchorage. From Cavern Point, you may also follow the North Bluff Trail west for 2 miles out to Potato Harbor
3 Potato Harbor	5	Moderate	A longer hike than the Cavern Point hike, but also with spectacular coastal views. No beach access.
4 Scorpion Canyon Loop	4.5	Moderate to strenuous	A scenic loop hike to the interior with a chance to see the unique island scrub-jay. To avoid a steep climb, hike clockwise starting on the Smugglers Road towards the oil well and eventually, down into Scorpion Canyon and back out to the beach. Hike off-trail into the right (or northwest) fork of Scorpion Canyon to see the island scrub-jay, but be prepared for extremely rocky conditions.
5 Smugglers Cove	7	Strenuous	Follow the Smugglers Road to the cobblestone beach at Smugglers Cove.
6 Montañon Ridge	8	Strenuous	For experienced, off-trail hikers. Great views. This ridge can also be reached from Smugglers Cove (8 miles round-trip) and Prisoners Harbor (21 miles round-trip).
From Smugglers Cove:			
7 Smugglers Canyon	2	Strenuous	Off-trail hiking in a stream bed (seasonal water) with native vegetation and steep canyon walls. Be prepared for uneven terrain and loose rock.
8 Yellowbanks	3	Moderate	This hike along an unmaintained route leads to an overlook. No beach access without an off-trail scramble.
9 San Pedro Point	4	Moderate	This off-trail hike leads to an overlook. No beach access. For experienced, off-trail hikers.
From Prisoners Harbor:			
10 Prisoners Harbor	.5	Easy	View the historic Prisoners Harbor area and search for the island scrub-jay (usually found in the eucalyptus trees or stream-side vegetation). Walk up the Navy Road for a short distance to get a nice view from above.
11 Del Norte Camp	7	Strenuous	Follow the rugged Del Norte trail east to the backcountry camp. Good views and canyons.
12 Navy Road / Del Norte Loop	8.5	Strenuous	Longer loop route which visits Del Norte camp and provides views to the south side of the island. Route includes the Navy and Del Norte Roads and the Del Norte Trail.
13 Chinese Harbor	15.5	Strenuous	A long hike via the Del Norte trail or Navy Road that ends at a cobblestone beach.
14 China Pines	18	Strenuous	Another long hike via the Del Norte trail or Navy Road with a chance to see the unique Santa Cruz Isl. pine.
15 Pelican Bay	4	Moderate to strenuous	This trail may only be traveled by those that have obtained a permit in advance from The Nature Conservancy or are accompanied by Island Packer (boat concessionaire) staff.

Scorpion Canyon Detail

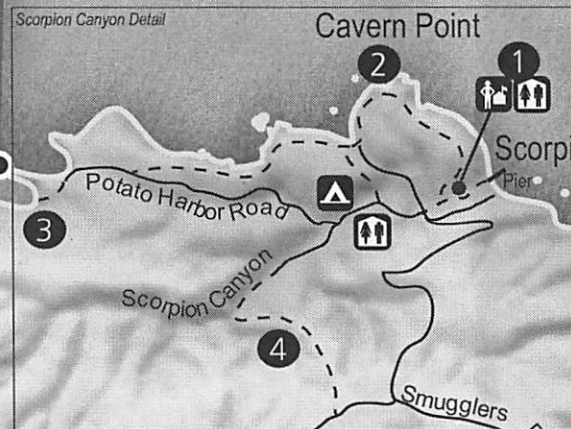


Scorpion State Marine Reserve

No commercial or recreational fishing.

(Refer to the National Marine Sanctuary's Protecting Your Channel Islands brochure for more information.)

Scorpion Canyon Detail



15 Pelican Bay

10 Prisoners Harbor
Pier

The Nature Conservancy Property

Del Norte Camp

Del Norte Trail

Navy Road

13 Chinese Harbor

China Pines 14

Unmaintained Trail

NPS PROPERTY

Coche Point

Scorpion Canyon Detail

Potato Harbor

Cavern Point

1

2

3

4

5

6

7

8

9

10

11

12

13

14

15

16

17

18

19

20

21

22

23

24

25

26

27

28

29

30

31

32

33

34

35

36

37

38

39

40

41

42

43

44

45

46

47

48

49

50

51

52

53

54

55

56

57

58

59

60

61

62

63

64

65

66

67

68

69

70

71

72

73

74

75

76

77

78

79

80

81

82

83

84

85

86

87

88

89

90

91

92

93

94

95

96

97

98

99

100

101

102

103

104

105

106

107

108

109

110

111

112

113

114

115

116

117

118

119

120

121

122

123

124

125

126

127

128

129

130

131

132

133

134

135

136

137

138

139

140

141

142

143

144

145

146

147

148

149

150

151

152

153

154

155

156

157

158

159

160

161

162

163

164

165

166

167

168

169

170

171

172

173

174

175

176

177

178

179

180

181

182

183

184

185

186

187

188

189

190

191

192

193

194

195

196

197

198

199

200

201

202

203

204

205

206

207

208

209

210

211

212

213

214

215

216

217

218

219

220

221

222

223

224

225

226

227

228

229

230

231

232

233

234

235

236

237

238

239

240

241

242

243

244

245

246

247

248

249

250

251

252

253

254

255

256

257

258

259

260

261

262

263

264

265

266

267

268

269

270

271

272

273

274

275

276

277

278

279

280

281

282

283

284

285

286

287

288

289

290

291

292

293

294

295

296

297

298

299

300