



## Hiking Eastern Santa Cruz Island

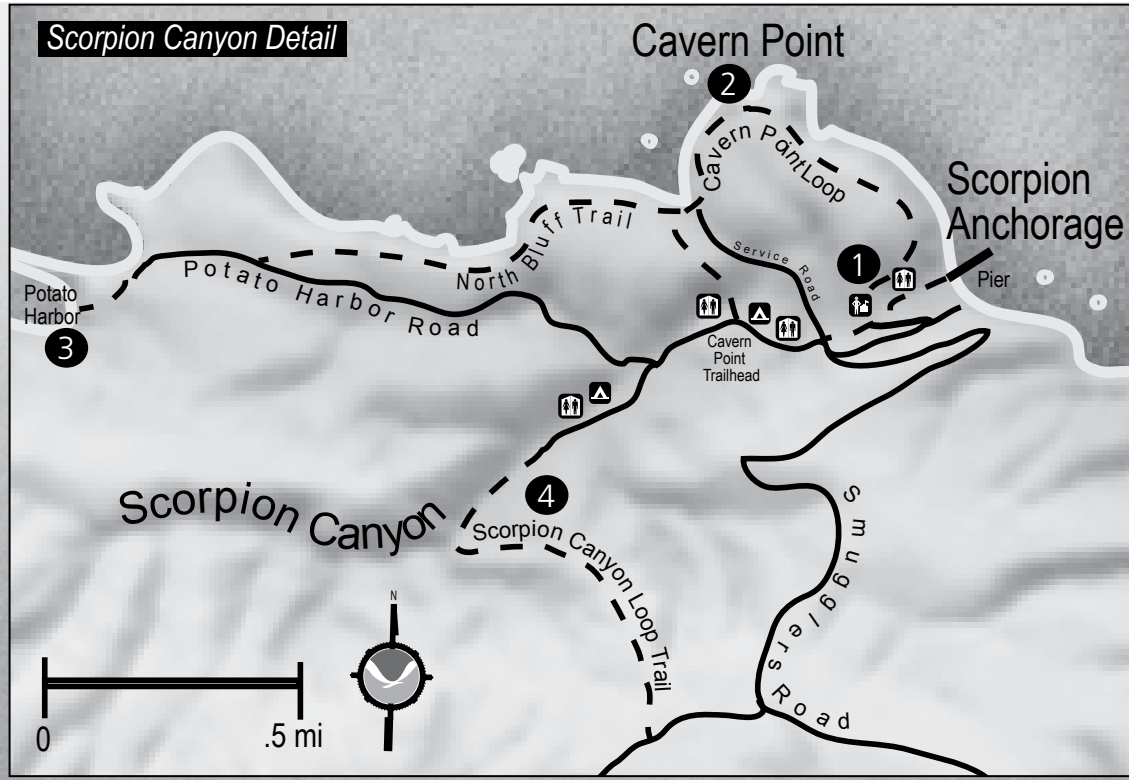


Several trails and roads traverse eastern Santa Cruz Island, providing visitors with spectacular hiking opportunities. These trails and roads range from the maintained, relatively flat, signed trails of Scorpion Valley to the unmaintained, rugged, mountainous paths of the Montañon area. Hikers need to assume individual responsibility for planning their trips and hiking safely. To increase your odds of a safe hike, decrease your disturbance to wildlife, and lessen damage to resources, visitors should be in good physical condition and must follow the regulations and guidelines in the “Limiting Your Impact” section of the park newspaper and those listed below:

- Stay on trails and roads while hiking—avoid animal trails which are narrow, uneven, unstable, and dangerous.
- In order to help prevent wildfires, do not smoke on trails or in brush areas. Smoking is allowed only on beaches.
- Cliff edges should be avoided at all times since they tend to be crumbly and unstable. Stay well back. Children should be supervised.
- No hiking is allowed beyond the National Park boundary onto The Nature Conservancy property. The boundary is the property line (marked by a fenceline) between Prisoners Harbor and Valley Anchorage.
- Hikers should never hike alone—use the buddy system. This allows someone to go for help if you encounter trouble.
- When departing from the islands, visitors are responsible for meeting the boat concessionaire on time. Be aware of departure time by asking the ranger or concessionaire employees.
- Carry plenty of water and drink it. One quart for short walks, more for longer hikes.
- Pack out what you pack in, including your trash. There are no trash cans on the island so please take your garbage with you. Also, please secure your food and trash at all time from animals.
- Be aware of poison oak, “jumping” cholla cactus, ticks, and scorpions. Poison oak can be identified by its clusters of three shiny leaflets. Some ticks carry disease; check your clothing and exposed skin after hiking.

Destination	Distance (miles, round-trip)	Difficulty	Description
<b>From Scorpion Beach:</b>			
1 Historic Ranch	.5	Easy	View the historic Scorpion Ranch complex dating to the late 1800s. Exhibit areas include an orientation kiosk, blacksmith shop, farm implements, and a visitor center located in the Scorpion ranch house.
2 Cavern Point Loop	2	Moderate	Not to be missed. Magnificent coastal vistas and seasonal whale viewing. To avoid a steep climb, hike clockwise, beginning from campground (near site #22) and looping back to Scorpion Anchorage. From Cavern Point, you may also follow the North Bluff Trail west for 2 miles out to Potato Harbor
3 Potato Harbor	5	Moderate	A longer hike than the Cavern Point hike, but also with spectacular coastal views. No beach access.
4 Scorpion Canyon Loop	4.5	Moderate to strenuous	A scenic loop hike to the interior with a chance to see the unique island scrub-jay. To avoid a steep climb, hike clockwise starting on the Smugglers Road towards the oil well and eventually, down into Scorpion Canyon and back out to the beach. Hike off-trail into the right (or northwest) fork of Scorpion Canyon to see the island scrub-jay, but be prepared for extremely rocky conditions.
5 Smugglers Cove	7.5	Strenuous	Follow the Smugglers Road to the beach at Smugglers Cove. Carry water. No water available at Smugglers.
6 Montañon Ridge	8	Strenuous	For experienced hikers. Great views. This ridge can also be reached from Smugglers Cove (8 miles round-trip and off-trail hiking) and Prisoners Harbor (21 miles round-trip).
<b>From Smugglers Cove:</b>			
7 Smugglers Canyon	2	Strenuous	Off-trail hiking in a stream bed (seasonal water) with native vegetation and steep canyon walls. Be prepared for uneven terrain and loose rock.
8 Yellowbanks	3	Moderate	This hike along an unmaintained route leads to an overlook. No beach access without an off-trail scramble.
9 San Pedro Point	4	Moderate	This off-trail hike leads to an overlook. No beach access. For experienced, off-trail hikers.
<b>From Prisoners Harbor:</b>			
10 Prisoners Harbor	.5	Easy	View the historic Prisoners Harbor area and search for the island scrub-jay (usually found in nearby trees or stream-side vegetation). Walk up the Navy Road for a short distance to get a nice view from above.
11 Del Norte Camp	7	Strenuous	Follow the rugged Del Norte trail east to the backcountry camp. Carry water. No water at this campground.
12 Navy Road / Del Norte Loop	8.5	Strenuous	Longer loop route which visits Del Norte camp and provides views to the south side of the island. Route includes the Navy and Del Norte Roads and the Del Norte Trail.
13 Chinese Harbor	15.5	Strenuous	A long hike via the Del Norte trail or Navy Road that ends at a cobblestone beach.
14 China Pines	18	Strenuous	A long hike via the Del Norte trail or Navy Road with a chance to see the unique Santa Cruz Island pine.
15 Pelican Bay	4	Moderate to strenuous	This trail may only be traveled by those that have obtained a permit in advance from The Nature Conservancy or are accompanied by Island Packer (boat concessionaire) staff.

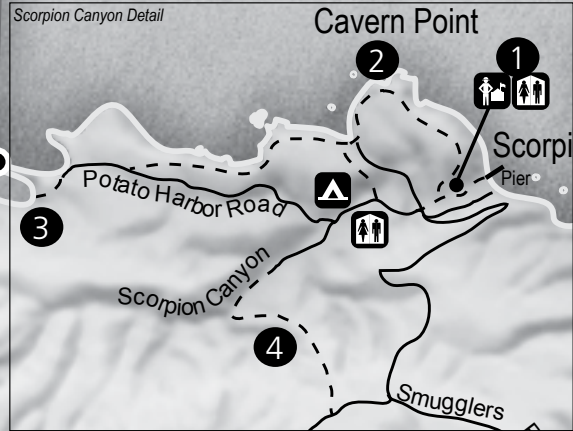
**Scorpion Canyon Detail**



**Scorpion Marine Reserve**

No commercial or recreational fishing.  
(Refer to the National Marine Sanctuary's Protecting Your Channel Islands brochure for more information)

**Scorpion Canyon Detail**



15 Pelican Bay

10 Prisoners Harbor  
Pier

The Nature Conservancy Property

Del Norte Trail  
Del Norte Camp

12 Navy Road

PROPERTY BOUNDARY

13 Chinese Harbor

China Pines 14

NPS PROPERTY

Coche Point

6 Mountain Ridge

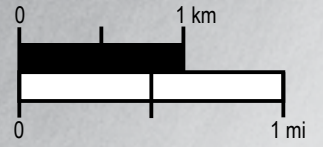
7 Smugglers Canyon  
5 Cove

Yellowbanks

Sandstone Point

Scorpion Rock  
Little Scorpion Anchorage

9 San Pedro Point



\*Please avoid disturbing sensitive pinniped and seabird areas found throughout the island.