

# Dry Tortugas

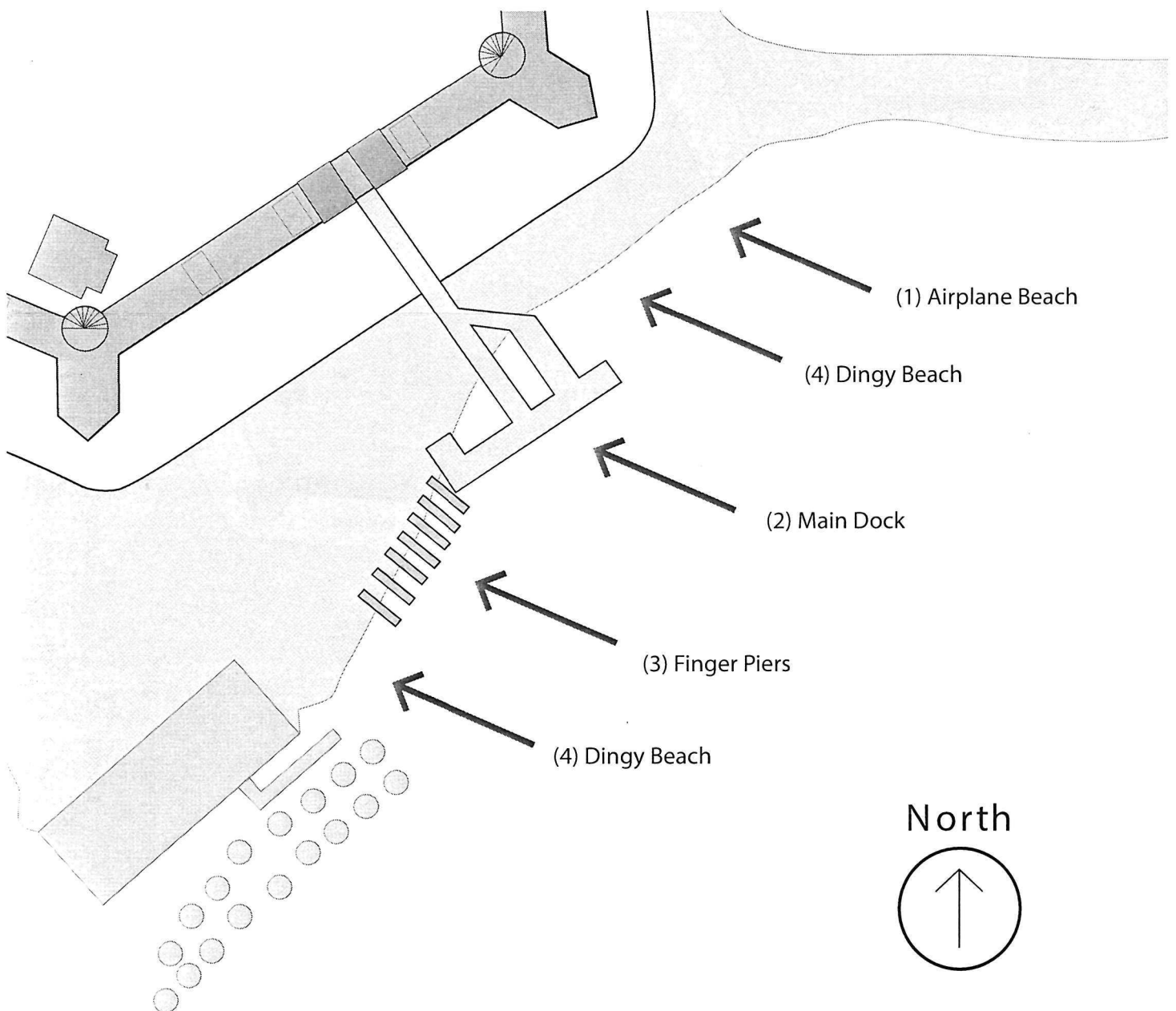
National Park Service  
U.S. Department of the Interior

Dry Tortugas National Park







## Garden Key Fishing

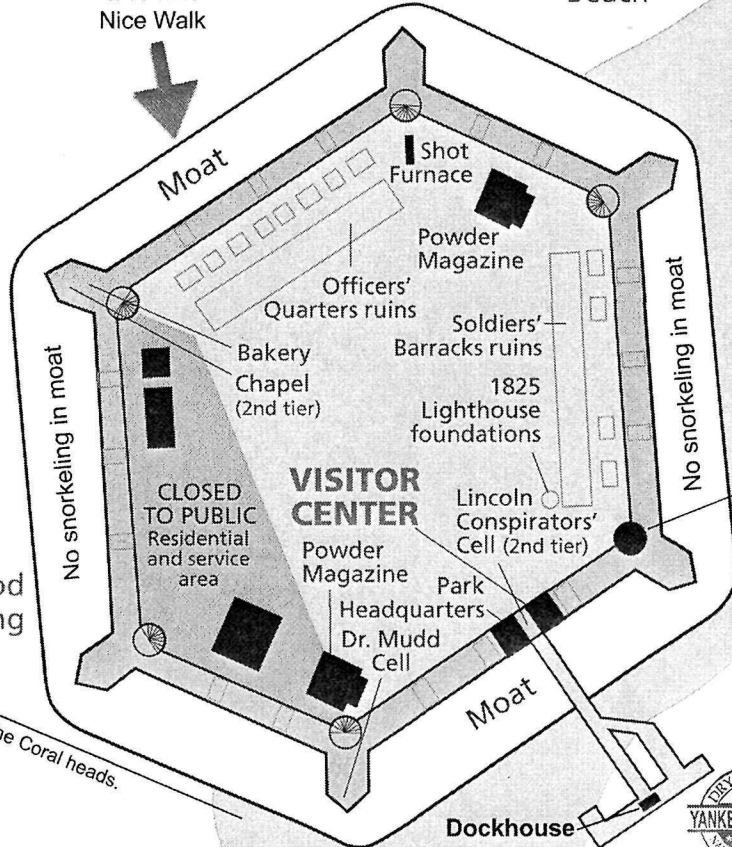
Fishing is allowed from the following locations: (1) The airplane beach east of the main dock when the airplane is not present, (2) from the main dock when the concession ferry is not present, (3) from the two westernmost finger piers when they are unoccupied, and (4) from the either dinghy beach provided that fishing does not occur within 50 feet of the concrete wall of the historic coaling docks/ruins. All other areas of Garden Key are closed to fishing. Fishing from a boat is permitted within a 1 mile radius of Garden Key. Large Yellow buoys mark this historic use area. Fishing is also permitted outside the RNA.



# Garden Key and Fort Jefferson

-  Picnic area
-  Primitive campground
-  Campground toilets
-  Visible ruin

Moat wall  
6/10 Mile  
Nice Walk



Good snorkeling

North Swim Beach

North Coaling Dock ruins

No Snorkeling

GARDEN KEY

Good snorkeling

Coral heads

Good snorkeling

Good snorkeling

No snorkeling in moat

No snorkeling in moat

Harbor Light

No Snorkeling

BUSH KEY

SNORKEL AREA  
(No boats)

**PLEASE:**  
Only stand in sand  
Do not touch coral  
Do not collect shells

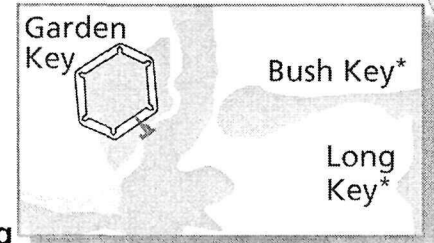
South Swim Beach

Dockhouse

\*changing rooms located in dockhouse.


NPS Docks

No Snorkeling



\*Bush Key and Long Key are closed to public access

Ferry Arrives 10:30am  
Ferry Departs 3:00pm  
Lunch on boat 11:00am to 1:00pm



Follow the arrow to get to the Coral heads.

BUSH KEY SHOAL

