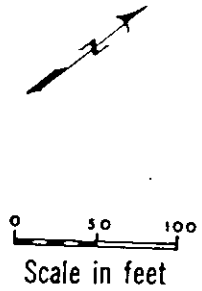
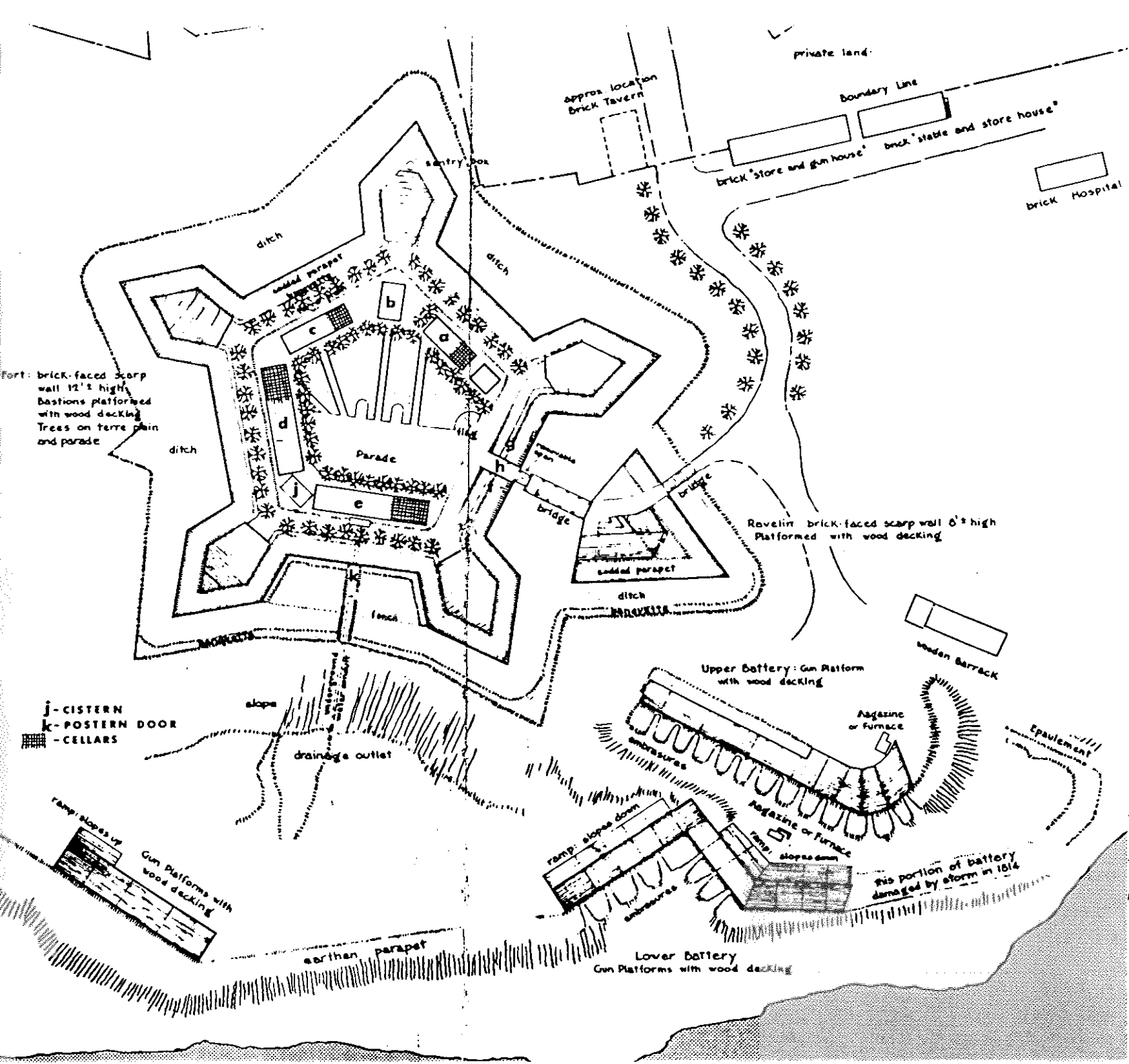
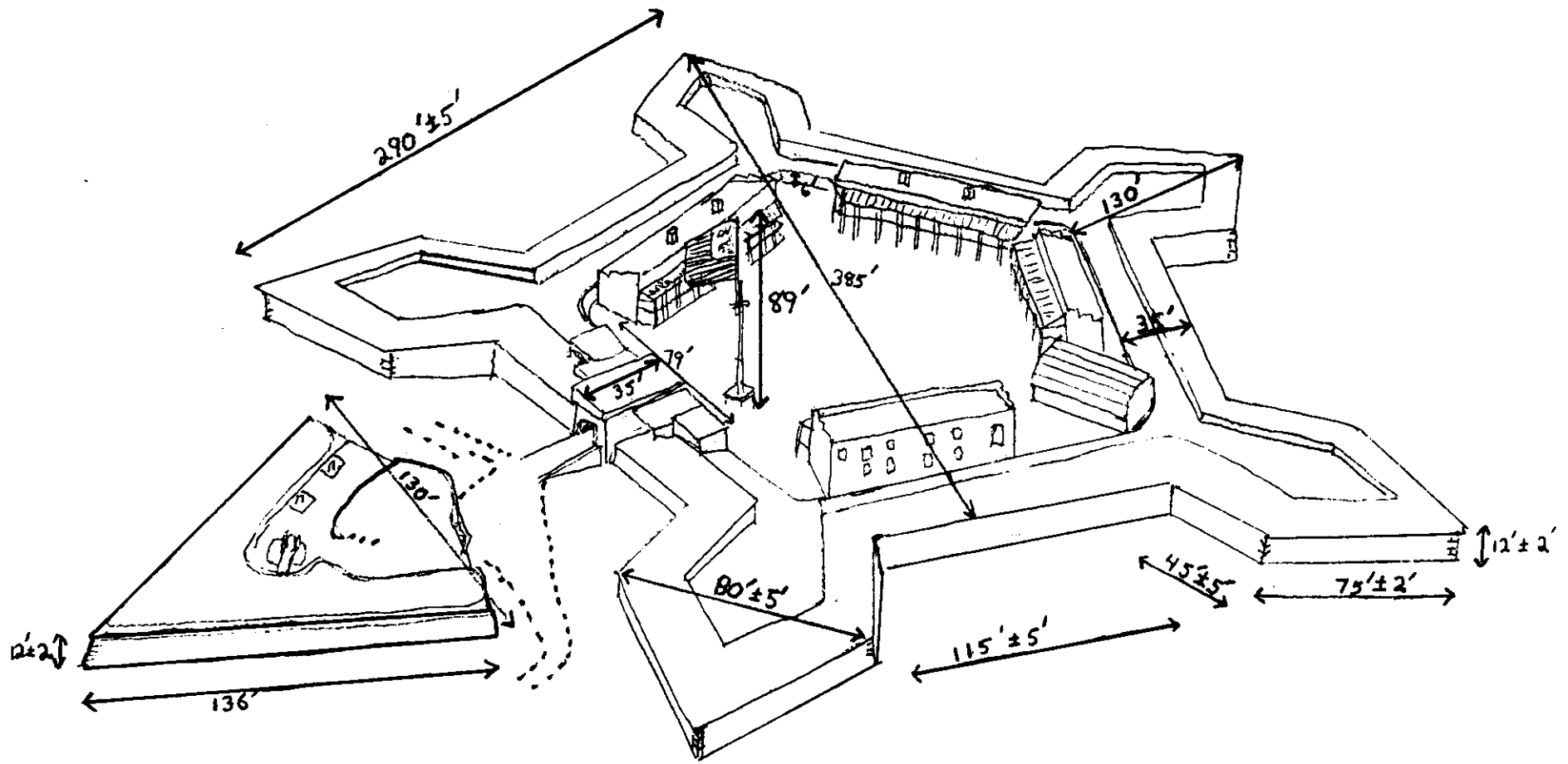


KEY to STAR FORT

- a. Commanding Officer's Office and Quarters
- b. Powder Magazine
- c. Officers' Quarters
- d. No. 1 Soldiers' Barracks
- e. No. 2 Soldiers' Barracks
- f. Guard Room (Casemate below)
- g. Guard Room (Casemate Below)
- h. Sally Port (Vaulted Passage)
- i. Flag Pole
- J. Cistern Site
- k. Postern Door



A  
MAP  
of  
**Fort  
McHenry**  
National Monument & Historic Shrine  
in  
**1814**



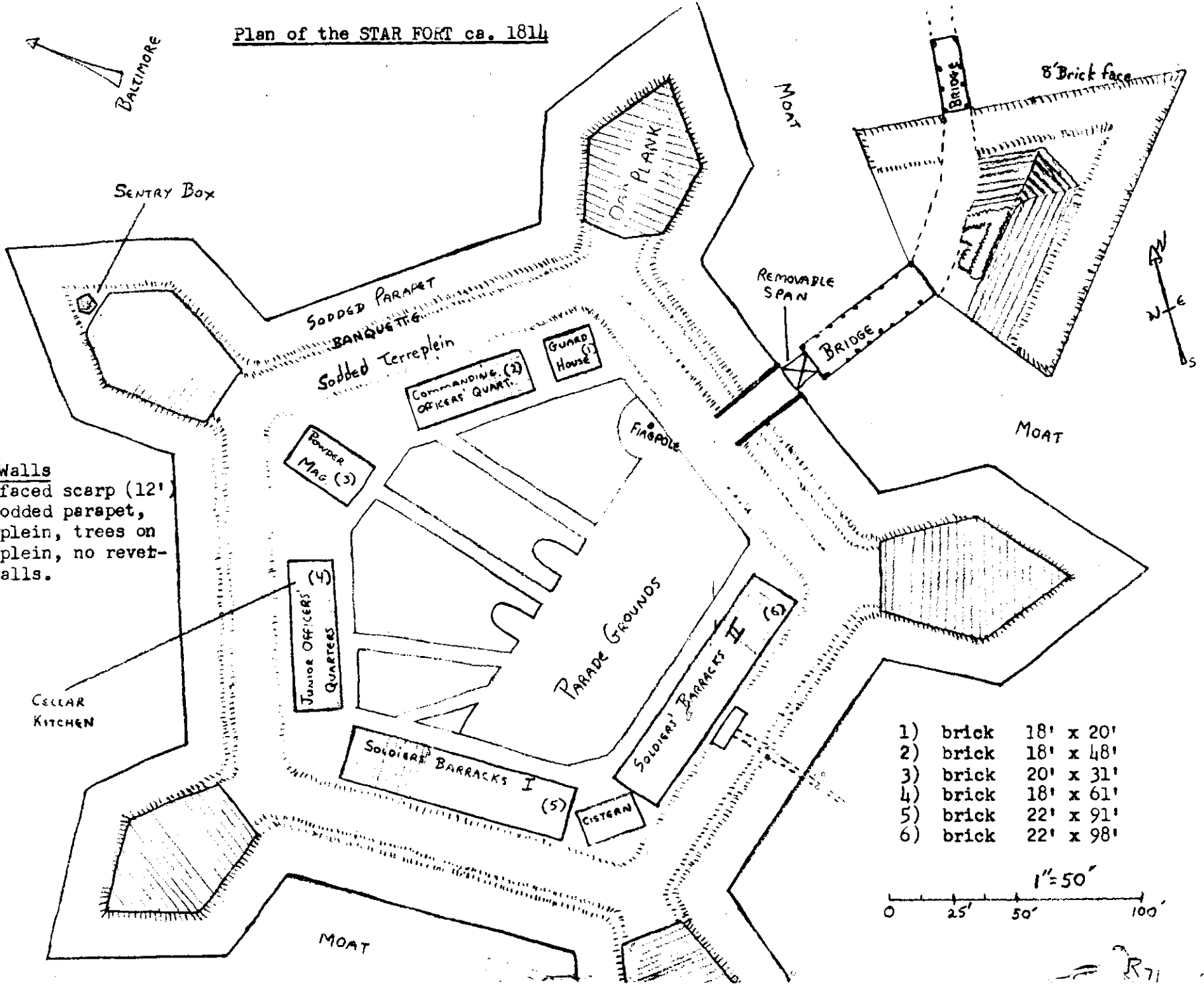
FORT MCHENRY TODAY

Wall Measurements

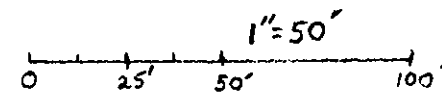
Plan of the STAR FORT ca. 1814



The walls  
Brick-faced scarp (12')  
with sodded parapet,  
terre plein, trees on  
terre plein, no re-  
ment walls.



- 1) brick 18' x 20'
- 2) brick 18' x 48'
- 3) brick 20' x 31'
- 4) brick 18' x 61'
- 5) brick 22' x 91'
- 6) brick 22' x 98'



R71

