

	Elevation	No. Open sites	Open	Location	Facilities	Mailing Address
Butte Lake	6100'	98	June 6 – Oct 15	On the shore of Butte Lake, NW corner of park, via Hwy. 89 N. of Manz. Lake to 1/2 mi. N. of Old Station, then E. on Hwy. 44 to Butte Lk. turnoff.	Fishing, Swimming, Hiking to nearby Cinder Cone and Snag Lake. Boating without motors. Fireplaces, tables, piped water, comfort station, garbage collection.	Nearest Post Office: Old Station, CA 96071
Warner Valley	5650'	15	June 13 – Oct 1	1 mi. W. of Warner Valley Ranger Station, via oiled/dirt rd. 16 m. out of Chester	Stream fishing, hiking. Fireplaces, tables, piped water, pit toilets, garbage collection. Nearest supplies in Chester. Not recommended for trailers.	Warner Valley Campground General Delivery Chester, CA 96020
Juniper Lake	6745'	18	Late June – Oct 1	On east shore of Juniper Lake, 1 m. from Ranger Station, via rough oiled/dirt road leading N. from Chester	Fishing, Swimming in lake. Boating without motors. Fireplaces, tables, pit toilets, garbage disposal. Water obtained from lake and should be boiled.	Juniper Lake Campground General Delivery Chester, CA 96020
Manzanita Lake	5890'	179	Late May – Oct 15	Adjacent to and S. from Manzanita Lake	Fireplaces, tables, flush toilets, electric razor outlets, piped water, garbage collection, trailer dumping station. Will Accommodate trailers to 35'.	Manzanita Lake Campground Lassen Volcanic National Park Shingletown, CA 96088
Crags Campground	5700'	45	Late May – Oct (overflow only)	5 m. from Manzanita Lake	Fireplaces, tables, piped water, chemical toilets, garbage collection. Will accommodate trailers to 35'.	Crags Campground Lassen Volcanic National Park Shingletown, CA 96088
Southwest	6700'	21	June 13 – Oct 1	Lassen Chalet parking area, E. side, near Southwest Entrance Station	Walk-in campsites, fireplaces, tables, piped water, comfort station w/ flush toilets, garbage collection. Lassen Chalet (open business hrs. in summer) has food service and gift shop.	Southwest Campground Lassen Volcanic National Park Shingletown, CA 96088
Summit Lake	6695'	94 (N. & S. ends of lake)	June 13 – Sept 15	12 m. from Manzanita Lake; 17 1/2 m. from Southwest Entrance Station	Fireplaces, tables, flush toilets (north campground), garbage collection.	Summit Lake Campground Lassen Volcanic National Park Shingletown, CA 96088

Manzanita Lake
Swimming, fishing, hiking, boating (no power motors, including electric), boat launching area located on southeast shore of Manzanita Interpretive Center, naturalist programs, nightly illustrated talks, telephone pay station. Protestant Christian Ministry Services. Concession Services: Ice, groceries, limited food service, curios and gasoline.


Summit Lake
Swimming, fishing, hiking, nightly campfire programs and Protestant Christian Ministry Services during July and August. Many trails start in this area.

First Aid
At Ranger Stations located at Manzanita Lake, Summit Lake, Southwest Entrance Station, Butte Lake, Warner Valley, Juniper Lake, and all Park Ranger patrol cars.

Fires
Report all fires to any Park Ranger or Ranger Station.

Don't let your vacation be spoiled
by having valuable items — cash, cameras, jewelry, radios, etc., stolen while you are in the park. Take valuables with you when hiking and put them in your tent while you are sleeping. A locked vehicle is not a safe place to keep valuables.

Published as a public service by the Loomis Museum Association, in cooperation with the National Park Service.



Campground Information



CAMPING AT LASSEN

Lassen Volcanic National Park receives relatively heavy use by campers. Because of its popularity, every possible effort is made to ensure equal opportunity for all to enjoy a pleasurable camping experience in the park. Certain rules have been established to accomplish this goal. We ask your cooperation in observing necessary rules which will ensure your enjoyment and protection.

The following information will be helpful. Additional information is available at all Ranger Stations and at Park Headquarters.


1. STAY ON ESTABLISHED TRAILS AT ALL TIMES, ESPECIALLY IN THERMAL AREAS. KEEP CHILDREN UNDER CONTROL, GROUND CRUSTS ARE OFTEN DANGEROUSLY THIN.

2. Camping is limited to 14 days year-round except at Lost Creek and Summit Lake. Limitation at these areas is 7 days year-round. When the limit has been reached at one campground, you may not move to another campground in the park for another period of stay.

3. A camping fee of \$2.00 per day is charged at Manzanita Lake, Butte Lake and North Summit Lake. A fee of \$1.00 is charged at Warner Valley, Craggs, South Summit Lake and Southwest Campgrounds. The fee for group camping is \$5.00 per night, for groups of 20, plus .25 for each additional person. This fee is in addition to the entrance fee. Golden Age Passport holders are entitled to a 50% discount on campgrounds.

4. Campsites are not to be disturbed by cutting plant life or digging or leveling of the ground.

5. Camp only in designated sites. Do not drive beyond the barrier logs or rocks designating the sites. Do not camp along the roads or in parking lots. No motor vehicles or bicycles are allowed on trails. Skateboards



Often seen in the winter months passing through Lassen on their migratory route, Canadian Geese (*Branta canadensis*) are recognizable by their musical honk.

are not allowed on park roads, including campground roads, or on trails. A wilderness permit is required when camping anywhere other than in a designated campground. Wilderness permits are available at all Ranger Stations.

6. Leave a camp as clean as you found it, or cleaner.

7. No camp may be established in the park and used as a base for hunting outside the park.

8. Visitors shall not wash clothing, cooking, eating utensils in, or pollute in any other manner, such as cleaning fish, any waters in the park.

9. Please observe quiet hours from 10 P.M. to 8 A.M.

10. Fireplaces are constructed in most developed campgrounds and must be used where provided. Fires are not to be built in the open. NEVER LEAVE A FIRE UNATTENDED.

11. FIREWOOD: Wood from dead and down trees may be used. Use of wood from standing trees, live or dead, is prohibited. Wood gathering is not permitted in the Devastated Area. Firewood is scarce in the park and the use of portable stoves is encouraged. Use of chain saws is prohibited.

12. The use of fireworks, firecrackers, or firearms in the park is prohibited.

13. Dogs and cats are permitted in the park, but must be kept on a leash, crated, or otherwise under physical restrictive control at all times. Pets are not permitted on trails, swimming beaches, at evening programs or in public buildings.

14. Do not disturb any plants or animals in the park.

15. The feeding, touching, teasing or molesting of native birds or mammals is prohibited. Feeding of wildlife can make them dependent on man and therefore cause them to die when they must forage for themselves. Animals sometimes carry diseases which can be transmitted to man. Bears occasionally visit campgrounds. Precautions should be taken to store food items.

16. Privately owned boats are permitted on all park lakes except Emerald Lake, Lake Helen, Reflection Lake and Boiling Springs Lake. Power motors, including electric, are not permitted on any park waters. A personal flotation device is required for each occupant in the boat. No boat rentals are available.


17. Fishing within the park is in accordance with California fishing regulations and local regulations. A California State fishing license is required. Do not collect fish bait in the park.

18. Never swim alone; know the area in which you are swimming.

FISHING AND BOATING INFORMATION IS AVAILABLE AT ALL RANGER STATIONS.

Remember the park is for people, and for the enjoyment of all. Your cooperation in helping to protect the park so that others who follow will be able to enjoy the same things you have enjoyed will be appreciated.

The "chickaree" (*Famiasciurus Douglasii*) is the red or brownish grey squirrel seen running about gathering green pine cones and mushrooms, and building spherical nests of twig, moss and lichen in tree tops throughout the park.



The map in the park folder shows the location of the campgrounds. Upon arrival at the campground, please register in the book provided near the bulletin board. This will enable park personnel to locate you in case of emergency.

No electric, water or sewer connections for trailers are available in any campground.

All campground facilities are available on a first come, first served basis. No reservations can be made.


For Organizational Campground information, please write the Superintendent, Lassen Volcanic National Park, Mineral, CA 96063.

The fee system for Lassen Volcanic National Park is established by Congress. A \$1.00 single visit vehicle permit shall admit the purchaser and all other passengers in a private, noncommercial vehicle for entrance.

A \$.50 permit shall admit the purchaser only, when entry is by means other than a private vehicle, such as commercial bus passengers, bicyclers or hikers. These permits are valid for reentry only on the date of purchase. Golden Eagle Passports are valid for entrance fees. Golden Age Passports are valid for entrance fees and a 50% discount on camping fees, except in group campgrounds.

Kings Creek, Emerald and Lupine Picnic Areas, and picnic areas at Summit Lake, Butte Lake and Warner Valley campgrounds are available for day use only.

Opening and closing dates shown are dependent on weather and snow conditions.



The Alpine Shooting Star (*Dodecatheon alpinum ssp. majus*) is a perennial herb found in Dersch and Kings Creek Meadows in June.