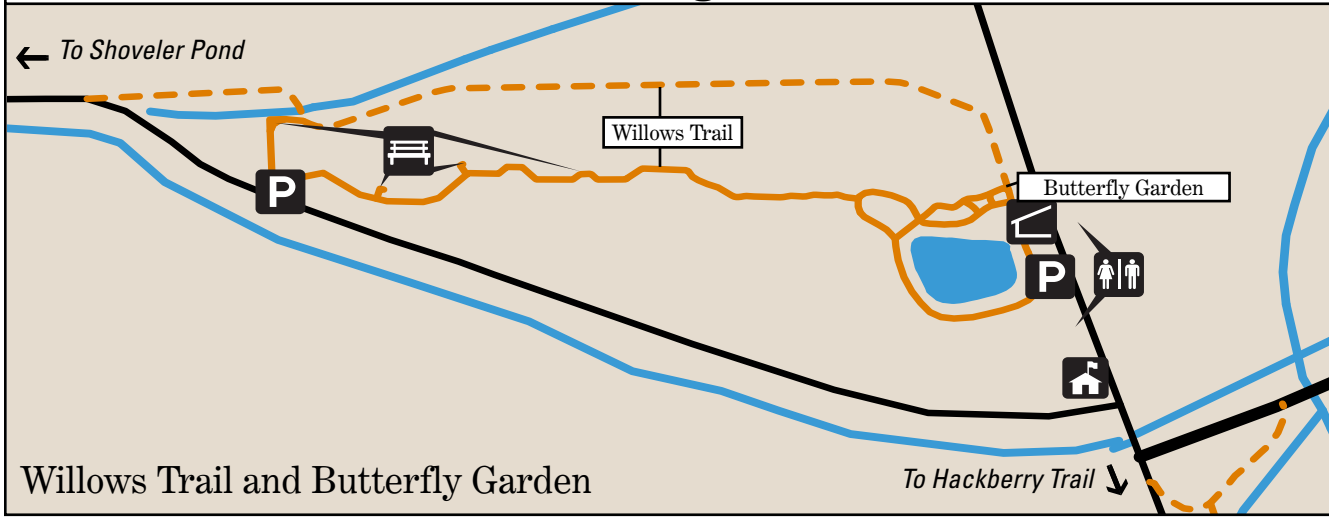
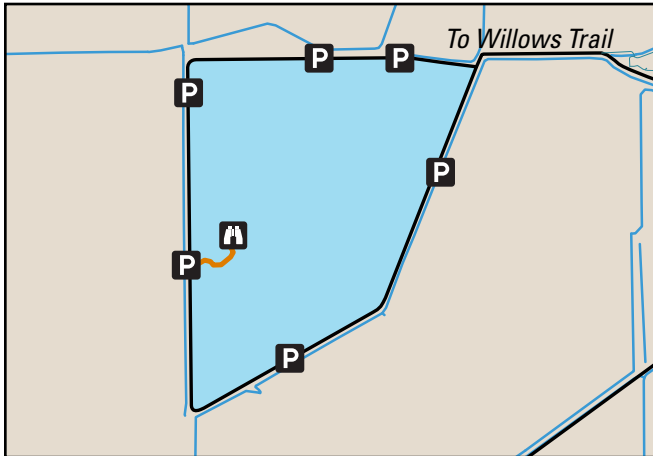


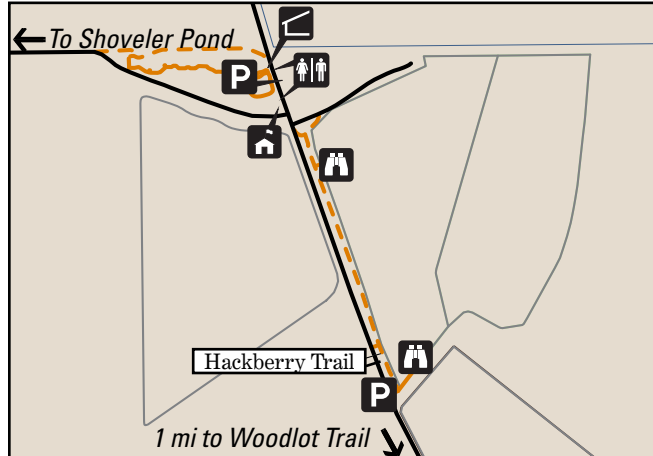
# Main Refuge Trails



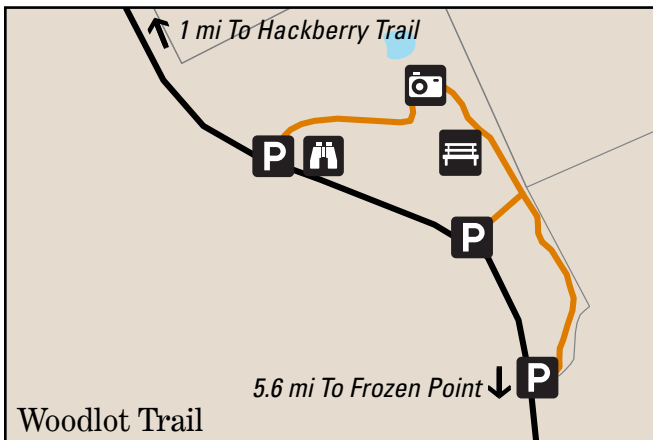
Willows Trail and Butterfly Garden



Shoveler Pond Auto Loop & Boardwalk



Hackberry Trail

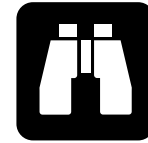


Woodlot Trail

U.S. Fish & Wildlife Service

# Anahuac National Wildlife Refuge

## Trail Maps



### For More Information Contact

Anahuac National Wildlife Refuge  
P.O. Box 278, 4017 FM 563  
Anahuac, TX 77514  
409/267-3337  
409/267-4314 Fax  
[www.fws.gov/refuge/Anahuac](http://www.fws.gov/refuge/Anahuac)



February 2023

## Visitors Center Trails

**Cypress Trail** — 0.25-mile accessible trail at the Anahuac NWR Visitor Center (located north of the City of Anahuac) leading to a boardwalk over Lake Anahuac.

## Skillern Tract Trails

**Honeysuckle Trail** — 0.10-mile grass trail in the Skillern Tract ending in a peaceful knoll and fishing platform overlooking East Bay Bayou.

**Live Oak Trail** — 1.00-mile grass trail in the Skillern Tract paralleling the East Bay Bayou with a fishing pier and an accessible observation platform.

**Rookery Trail** — 0.24-mile accessible trail in the Skillern Tract crossing East Bay Bayou and winding through hardwoods to an observation platform.

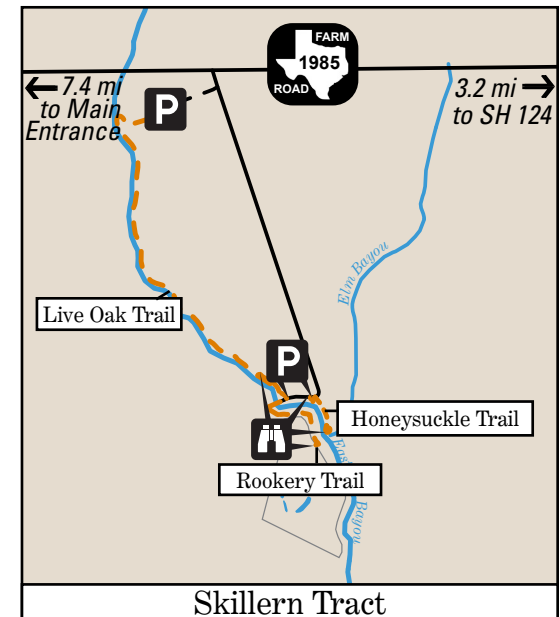
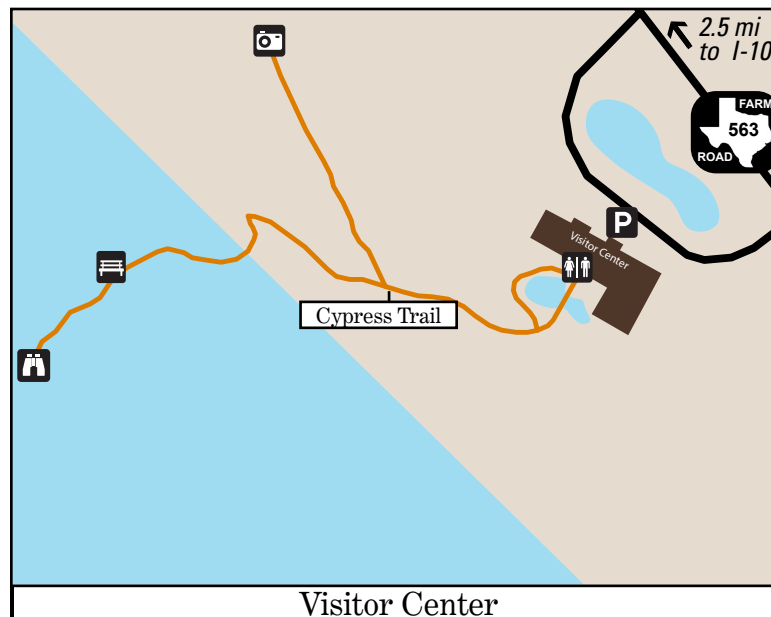
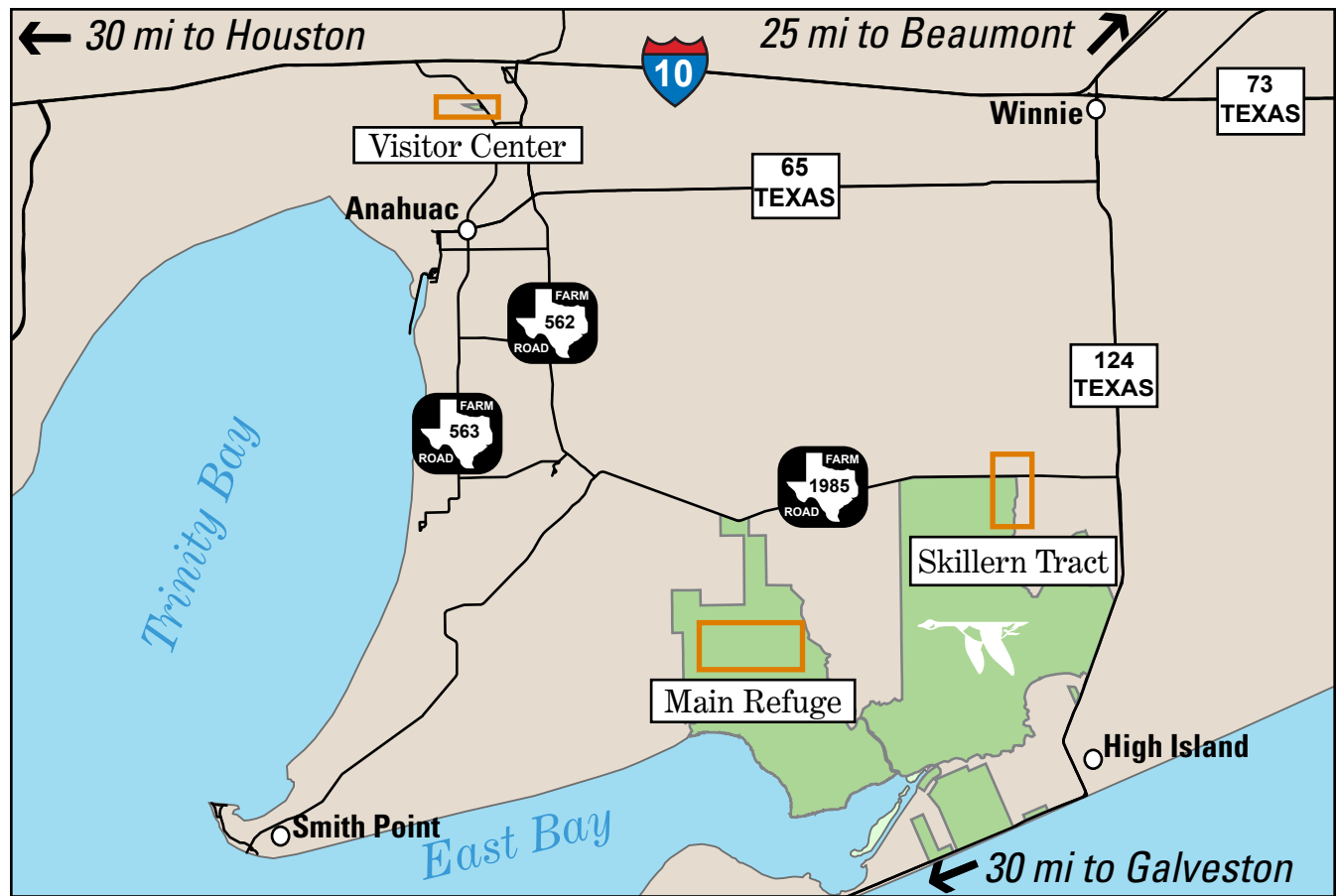
## Main Entrance to Anahuac National Wildlife Refuge Trails

**Hackberry Trail** — 0.67-mile gravel trail offering two observation platforms that overlook moist soil units. The south platform is handicap accessible.

**Shoveler Pond Auto Loop and Boardwalk** — 2.64 mile auto tour surrounding a 220-acre freshwater impoundment offering visitors an opportunity to see wildlife up-close and hosts a 0.14-mile long accessible boardwalk.

**Willows Trail and Butterfly Garden** — 0.71-mile accessible trail starting at a pollinator garden and following a prairie leading to a freshwater marsh with willows.

**Woodlot Trail** — 0.12-mile paved trail in an isolated patch of live oaks featuring a bird blind for wildlife photography. A must-visit during spring and fall migration.



	Parking		Photo Blind
	Restrooms		Seating Available
	Gazebo		Road
	Viewing Platform		Accessible Trail
	Visitor Center		Primitive Trail