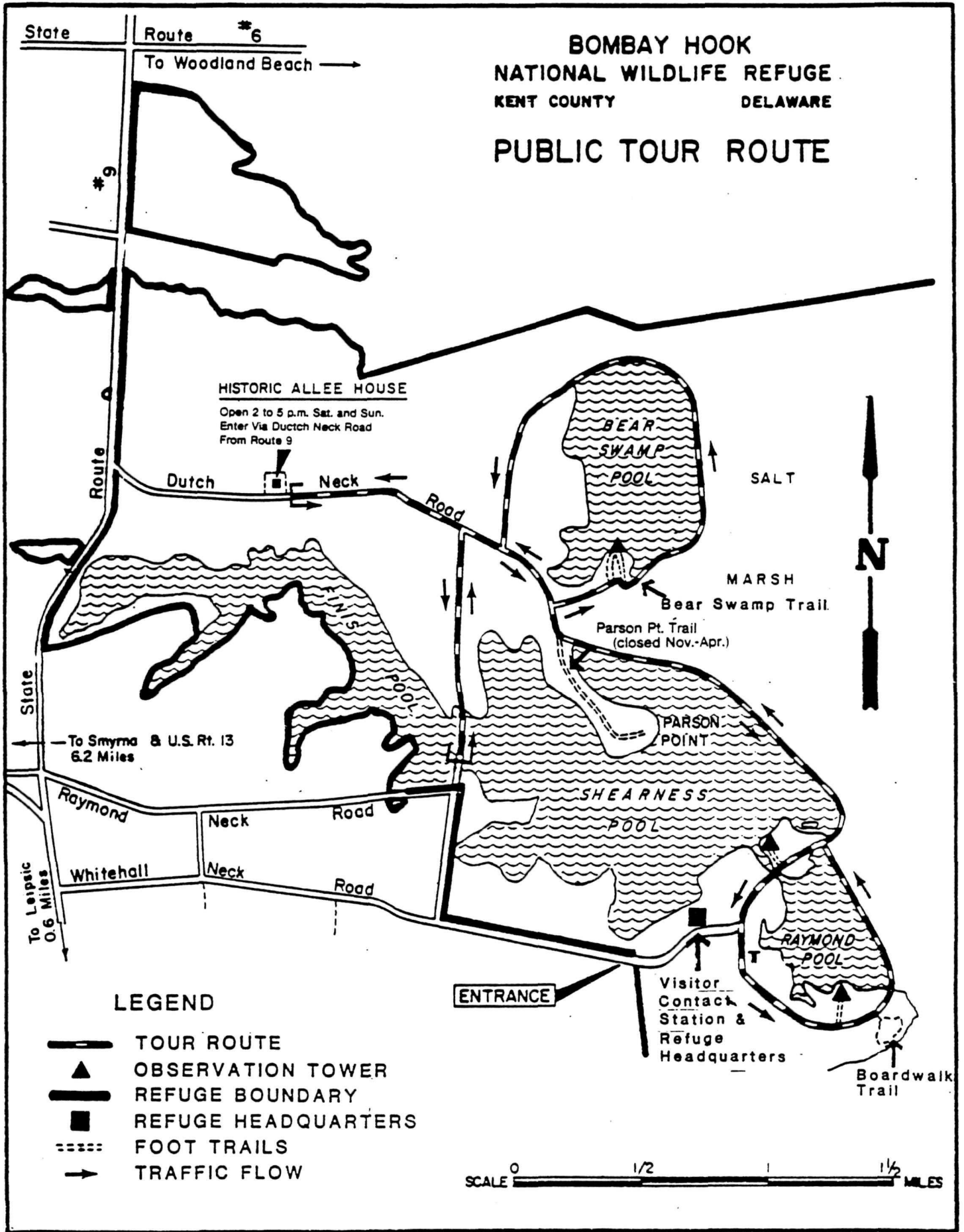









**BOMBAY HOOK
NATIONAL WILDLIFE REFUGE
KENT COUNTY DELAWARE**

PUBLIC TOUR ROUTE



LEGEND

-  TOUR ROUTE
-  OBSERVATION TOWER
-  REFUGE BOUNDARY
-  REFUGE HEADQUARTERS
-  FOOT TRAILS
-  TRAFFIC FLOW



BOMBAY HOOK NATIONAL WILDLIFE REFUGE

PUBLIC USE REGULATIONS

The following activities are permitted from sunrise to sunset:

1. Vehicle and bicycle travel on designated roads for the purpose of nature study, photography, and general sight-seeing. The public tour route will be closed to vehicles when inclement weather creates hazardous road conditions.
2. Hiking, except in areas closed to all access by posting.
3. Exercising pets if on a leash not over ten feet in length, one end of which is secured so as to restrict the movements of the animal.

Activities not permitted by the above regulations are prohibited without a special written permit.

Public hunting under special regulations may be permitted on portions of the refuge. Contact the refuge office for current regulations before hunting.

Fishing and crabbing is permitted in tidal waters from boats only. Boat launching ramps are located at Woodland Beach and Port Mahon.

Please leave wildlife, plants, and facilities undisturbed so that others may also enjoy them.

Please take your litter home or place it in trash containers where provided.

Environmental education activities may be restricted to designated sites and are to be coordinated through the Visitor Contact Center.

Literature describing the refuge is available in the Visitor Contact Center and in the refuge office. Contact the refuge office about activities not specified above.

UNITED STATES DEPARTMENT OF THE INTERIOR
U.S. FISH AND WILDLIFE SERVICE