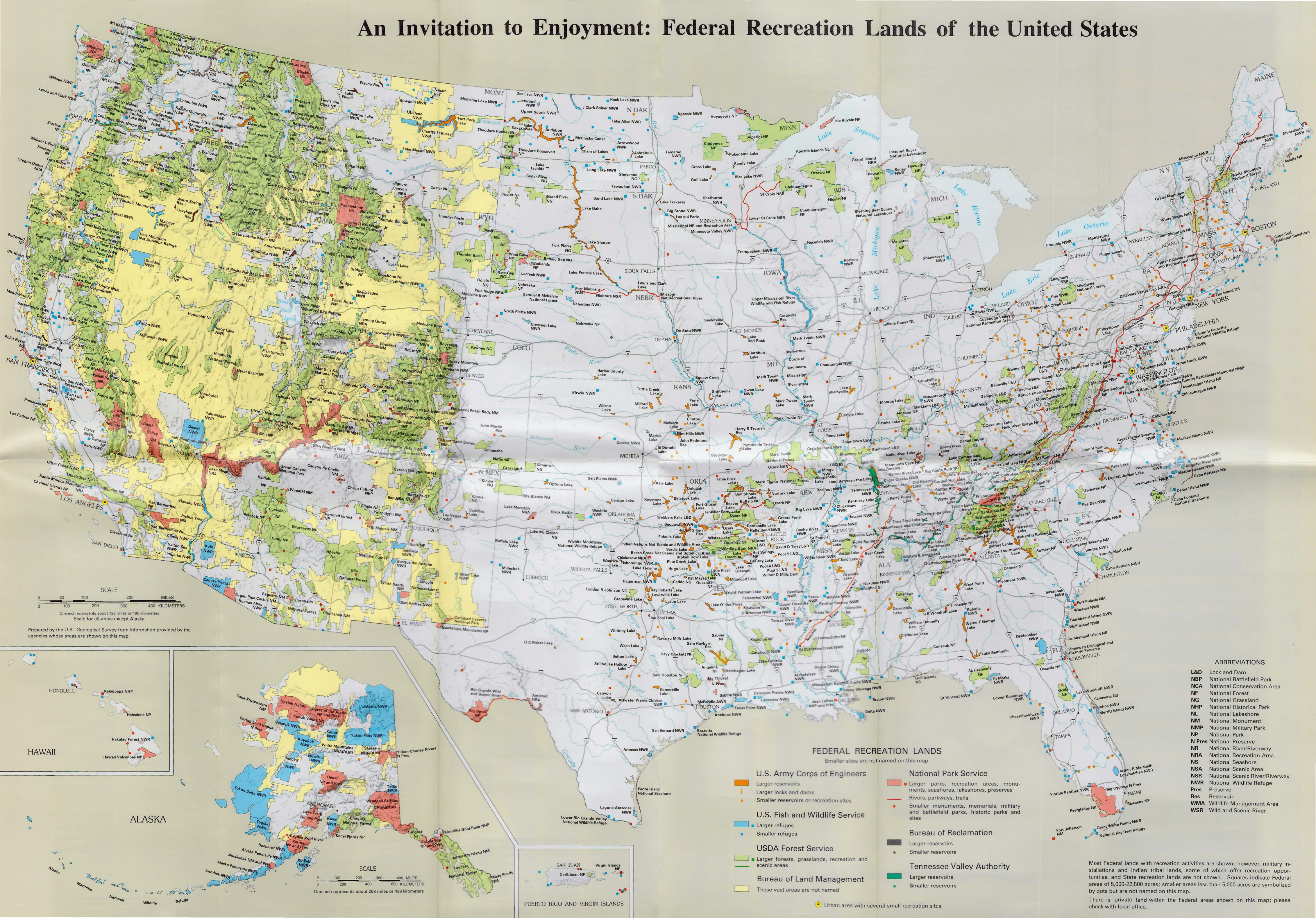


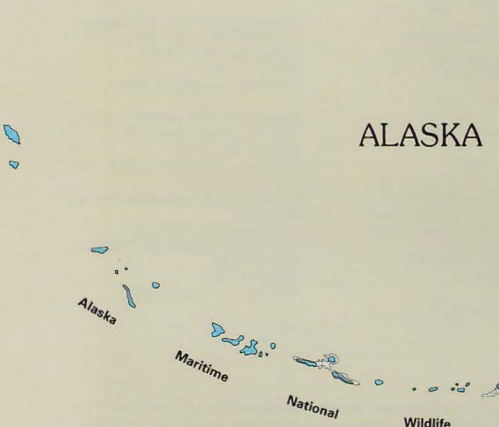
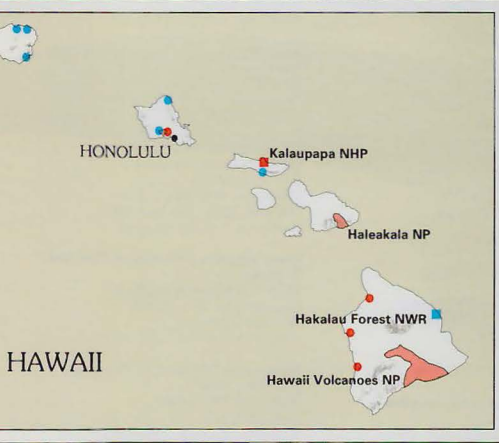


# An Invitation to Enjoyment: Federal Recreation Lands of the United States



SCALE  
0 50 100 200 300 400 MILES  
One inch represents about 122 miles or 196 kilometers  
Scale for all areas except Alaska

Prepared by the U.S. Geological Survey from information provided by the agencies whose areas are shown on this map



**ABBREVIATIONS**

|        |                                |
|--------|--------------------------------|
| L&D    | Lock and Dam                   |
| NBP    | National Battlefield Park      |
| NCA    | National Conservation Area     |
| NF     | National Forest                |
| NG     | National Grassland             |
| NHP    | National Historical Park       |
| NL     | National Lakeshore             |
| NM     | National Monument              |
| NMP    | National Military Park         |
| NIP    | National Park                  |
| N Pres | National Preserve              |
| NR     | National River/Riverway        |
| NRA    | National Recreation Area       |
| NSA    | National Scenic Area           |
| NSR    | National Scenic River/Riverway |
| NWR    | National Wildlife Refuge       |
| Pres   | Preserve                       |
| Res    | Reservoir                      |
| WMA    | Wildlife Management Area       |
| WSR    | Wild and Scenic River          |

- FEDERAL RECREATION LANDS**  
Smaller sites are not named on this map
- U.S. Army Corps of Engineers**
    - Orange square: Larger reservoirs
    - Orange line: Larger locks and dams
    - Orange dot: Smaller reservoirs or recreation sites
  - U.S. Fish and Wildlife Service**
    - Light blue square: Larger refuges
    - Light blue dot: Smaller refuges
  - USDA Forest Service**
    - Green square: Larger forests, grasslands, recreation and scenic areas
  - Bureau of Land Management**
    - Yellow square: These vast areas are not named
  - National Park Service**
    - Red square: Larger parks, recreation areas, monuments, seashores, lakeshores, preserves
    - Red line: Rivers, parkways, trails
    - Red dot: Smaller monuments, memorials, military and battlefield parks, historic parks and sites
  - Bureau of Reclamation**
    - Dark green square: Larger reservoirs
    - Dark green dot: Smaller reservoirs
  - Tennessee Valley Authority**
    - Dark green square: Larger reservoirs
    - Dark green dot: Smaller reservoirs
  - Urban area with several small recreation sites**
    - Yellow circle

Most Federal lands with recreation activities are shown; however, military installations and Indian tribal lands, some of which offer recreation opportunities, and State recreation lands are not shown. Squares indicate Federal areas of 5,000-22,500 acres; smaller areas less than 5,000 acres are symbolized by dots but are not named on this map.

There is private land within the Federal areas shown on this map; please check with local office.