















Wawona Area Hiking Map

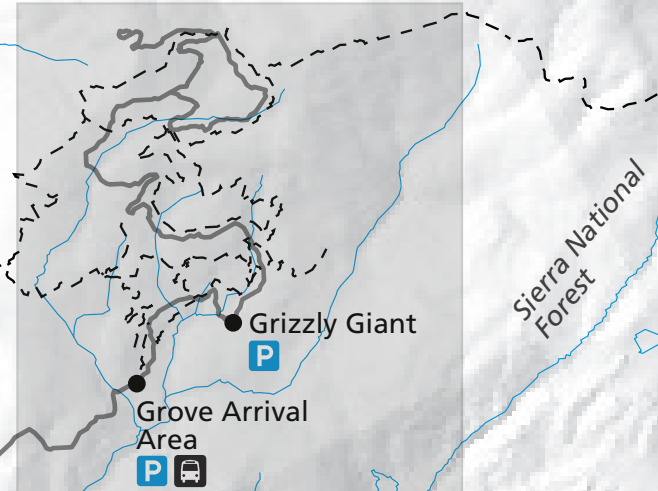
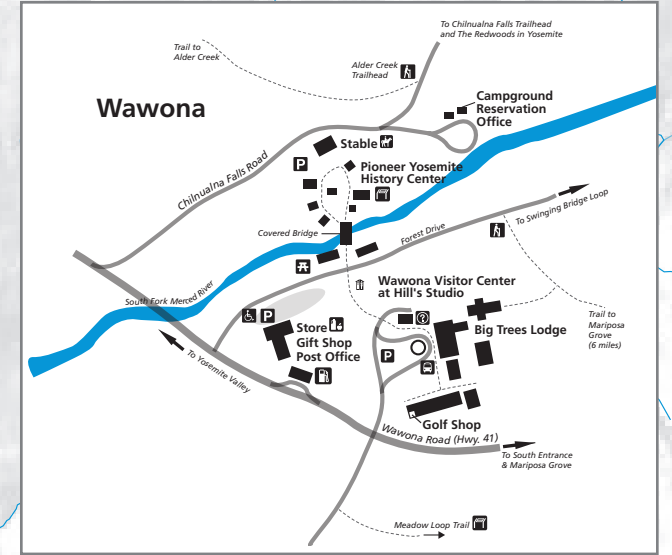
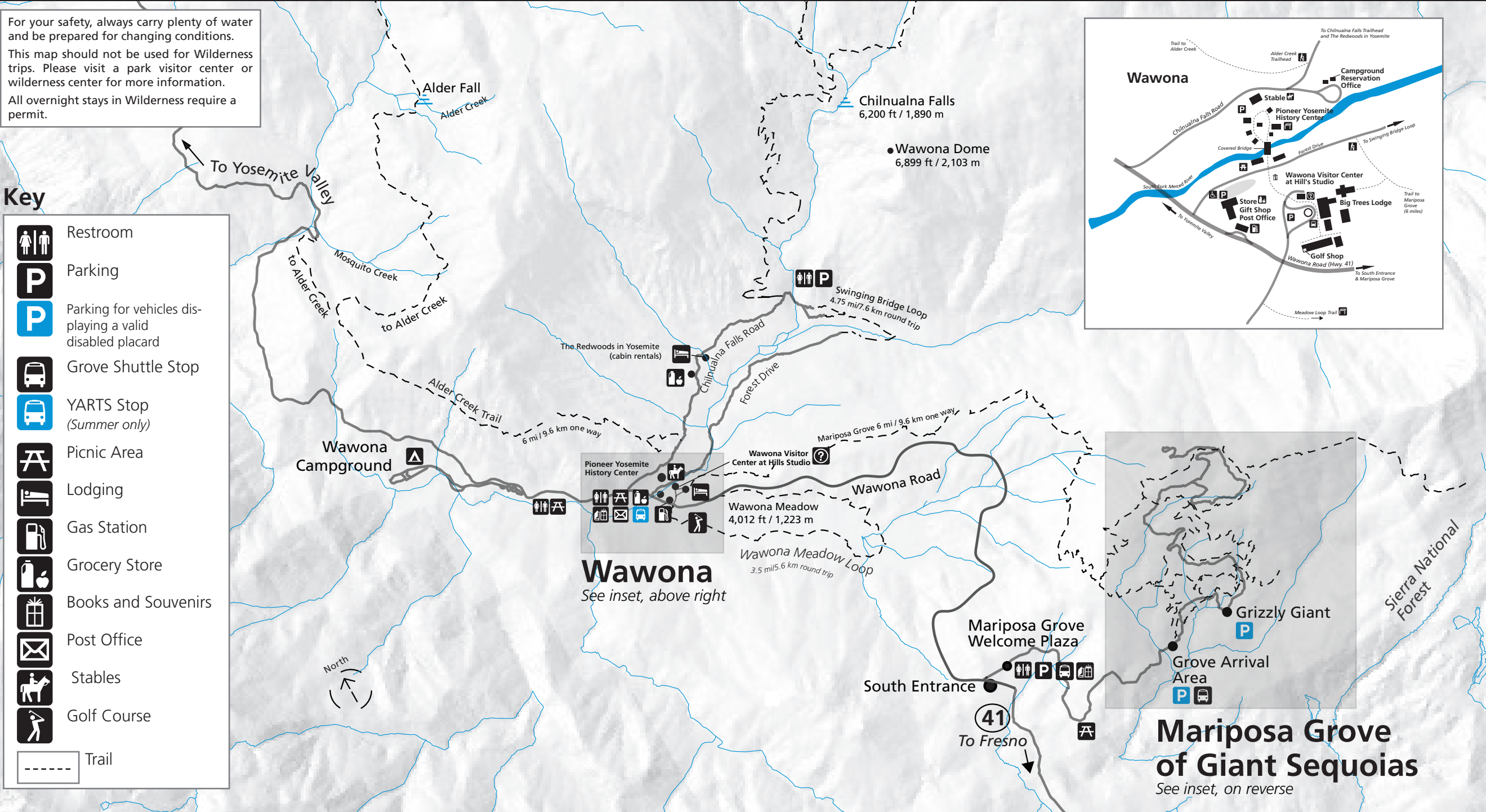
Yosemite National Park
National Park Service
U.S. Department of the Interior



For your safety, always carry plenty of water and be prepared for changing conditions. This map should not be used for Wilderness trips. Please visit a park visitor center or wilderness center for more information. All overnight stays in Wilderness require a permit.

Key

-  Restroom
-  Parking
-  Parking for vehicles displaying a valid disabled placard
-  Grove Shuttle Stop
-  YARTS Stop (Summer only)
-  Picnic Area
-  Lodging
-  Gas Station
-  Grocery Store
-  Books and Souvenirs
-  Post Office
-  Stables
-  Golf Course
-  Trail



Mariposa Grove of Giant Sequoias
See inset, on reverse

