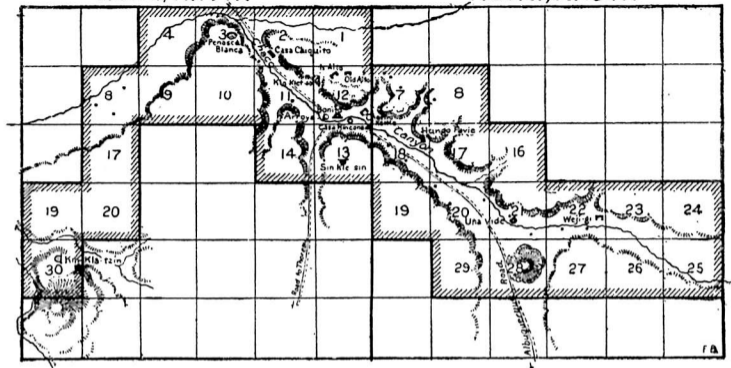
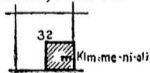


T.21N., R.11W.

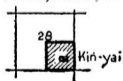
T.21N., R.10W.



T.21N., R.12W.



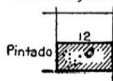
T.17N., R.12W.



T.17N., R.10W.



T.20N., R.8W.



Chaco Canyon National Monument, N. Mex., embracing secs. 7 and 8 and 16 to 29, inclusive, T. 21 N., R. 10 W.; secs. 1, 2, 3, 4, and 8 to 14, inclusive, and 17, 19, 20, and 30, T. 21 N., R. 11 W.; S. $\frac{1}{2}$ sec. 12, T. 20 N., R. 8 W.; SE. $\frac{1}{4}$ sec. 32, T. 21 N., R. 12 W.; SE. $\frac{1}{4}$ sec. 28, T. 17 N., R. 12 W.; SE. $\frac{1}{4}$ sec. 17, T. 17 N., R. 10 W.; New Mexico principal meridian; created March 11, 1907.