

★ ★ ★
**MEUSE-ARGONNE OFFENSIVE
 LEADS TO ARMISTICE**

U.S. and Allied counteroffensives in the summer of 1918 stopped German advances. By September, plans were made to strike German forces along the entire Western Front. U.S. First Army, commanded by Gen. John J. Pershing, received the mission of defeating German forces in the region between the Meuse River and the Argonne Forest northward to Sedan. Formidable enemy defensive positions in depth extended miles north of the front lines.

SEPTEMBER 26: After intense artillery barrages blasted German defenses, First Army units launched the assault at 5:30 a.m.

SEPTEMBER 27: U.S. 79th Division captured Montfaucon, highest point in the region and a key German position. German reinforcements swarmed in along the front.

OCTOBER 3: First Army consolidated positions gained since Sep. 26.

OCTOBER 14: The offensive's second phase began. Heights of Romagne and Cunel were seized.

OCTOBER 31: U.S. and French forces finished clearing the Argonne Forest.

NOVEMBER 1: Final phase of the offensive began. Units of U.S. V Corps seized critical heights around Barricourt. Other units began crossing the Meuse River and advancing northeastward across the Woevre Plain.

NOVEMBER 7: U.S. I Corps units captured heights on south bank of the Meuse River overlooking Sedan.

NOVEMBER 11: The Armistice became effective at 11:00 a.m. local time.

More than 1.2 million U.S. troops fought during the 47 days of the Meuse-Argonne Offensive. About 117,000 were killed or wounded. General Pershing said, "The success stands out as one of the very great achievements in the history of American Arms."

The Meuse-Argonne Campaign

KEY: † Military Cemetery 🗿 Monument




2nd Lt. Frank Luke, Jr. shot down 18 German planes and balloons in 17 days.

Meuse-Argonne American Cemetery and Memorial

This is the largest American cemetery in Europe. A temporary cemetery was established here October 14, 1918 on terrain captured by the 32nd and 5th Divisions. The land on which it rests has been granted free use by the French government as a permanent burial ground in perpetuity without charge or taxation.

American Battle Monuments Commission

This agency of the United States government operates and maintains 26 American cemeteries and 29 memorials, monuments and markers in 16 countries. The Commission works to fulfill the vision of its first chairman, General of the Armies John J. Pershing. Pershing, commander of the American Expeditionary Forces during World War I, promised that "time will not dim the glory of their deeds."



American Battle Monuments Commission
 2300 Clarendon Boulevard
 Suite 500
 Arlington, VA 22201
 USA

Meuse-Argonne American Cemetery
 55110 Romagne-sous-Montfaucon
 France
Tel +33.(03).29.85.14.18
GPS N49 20.044 E5 05.376

For more information on this site and other
 ABMC commemorative sites, please visit
www.abmc.gov



Meuse-Argonne American Cemetery and Memorial

American Battle Monuments Commission



Points of Interest



Sommepy Monument

The Sommepy Monument atop Blanc Mont Ridge commemorates the achievements of the 70,000 Americans who served in this region during the summer and fall of 1918.

GPS N49 17.05 E04 32.18



"Lost Battalion" Site

From October 2-7, Major C. W. Whittlesey of the 77th Division held his men together through German encirclement, and 50 percent killed and wounded. He received the Medal of Honor.

GPS N49 15.10 E04 54.90



Photo: The National Archives



Mrs. Maude C. Betterton visits the grave of her son, 1st Lt. Cherrill Betterton, at the Meuse-Argonne American Cemetery, August 1931.

Gold Star Mother Pilgrimages

More than 6,600 mothers and widows visited the graves of their loved ones at ABMC cemeteries in Europe during the Gold Star Mother Pilgrimages of 1931-1933, conducted by the Army Quartermaster Corps.



Montfaucou Monument

The Montfaucou Monument commemorates the victory of the U.S. First Army in the Meuse-Argonne Offensive and honors the earlier services of French forces on that battlefield.

GPS N49 16.33 E05 08.51

Graves

The graves area on the southern slope of the valley is divided into eight rectangular plots lettered from A to H. Each plot is bounded by square trimmed linden trees.



Entrance

After passing through the entrance pylons, the broad east-west entrance mall with large pool appears. It crosses the small valley across which the cemetery is located.





Visitor Building

Here you can meet our staff, get your questions answered, and sign the guest register.




Large Pool

The circular pool midway along the east-west mall enhances the visitors' experience with its fountain and flowering lilies.



Memorial Loggia

The names of 954 missing are engraved on panels in the two loggias flanking the memorial to east and west.



Chapel

The chapel occupies the center of the memorial. The altar is backed by a semicircle of flags of the United States and the principal Allied nations in World War I.

Useful Information

DIMENSIONS: 130.5 acres
HEADSTONES: 14,246
LATIN CROSSES: 13,978

STARS OF DAVID: 268
WALLS OF THE MISSING: 954
SETS OF BROTHERS: 22

MEDAL OF HONOR RECIPIENTS: 9
DEDICATED: May 30, 1937



Layout

From the entrance, visitors see the broad expanse of the site. The road to the left leads to parking and the visitor building, and the start of a memorable experience.



Headstone

A Star of David marks headstones for those of the Jewish faith, and a Latin cross denotes all others. Headstones of Medal of Honor recipients are inscribed in gold.



A French couple thanks U.S. soldiers who liberated their town on Nov. 6, 1918.

Headstone Location

PLOT:

ROW:

GRAVE: