



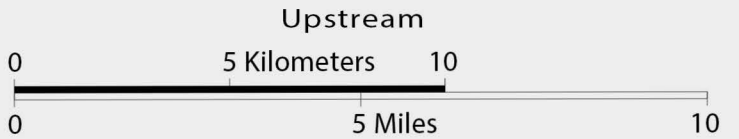

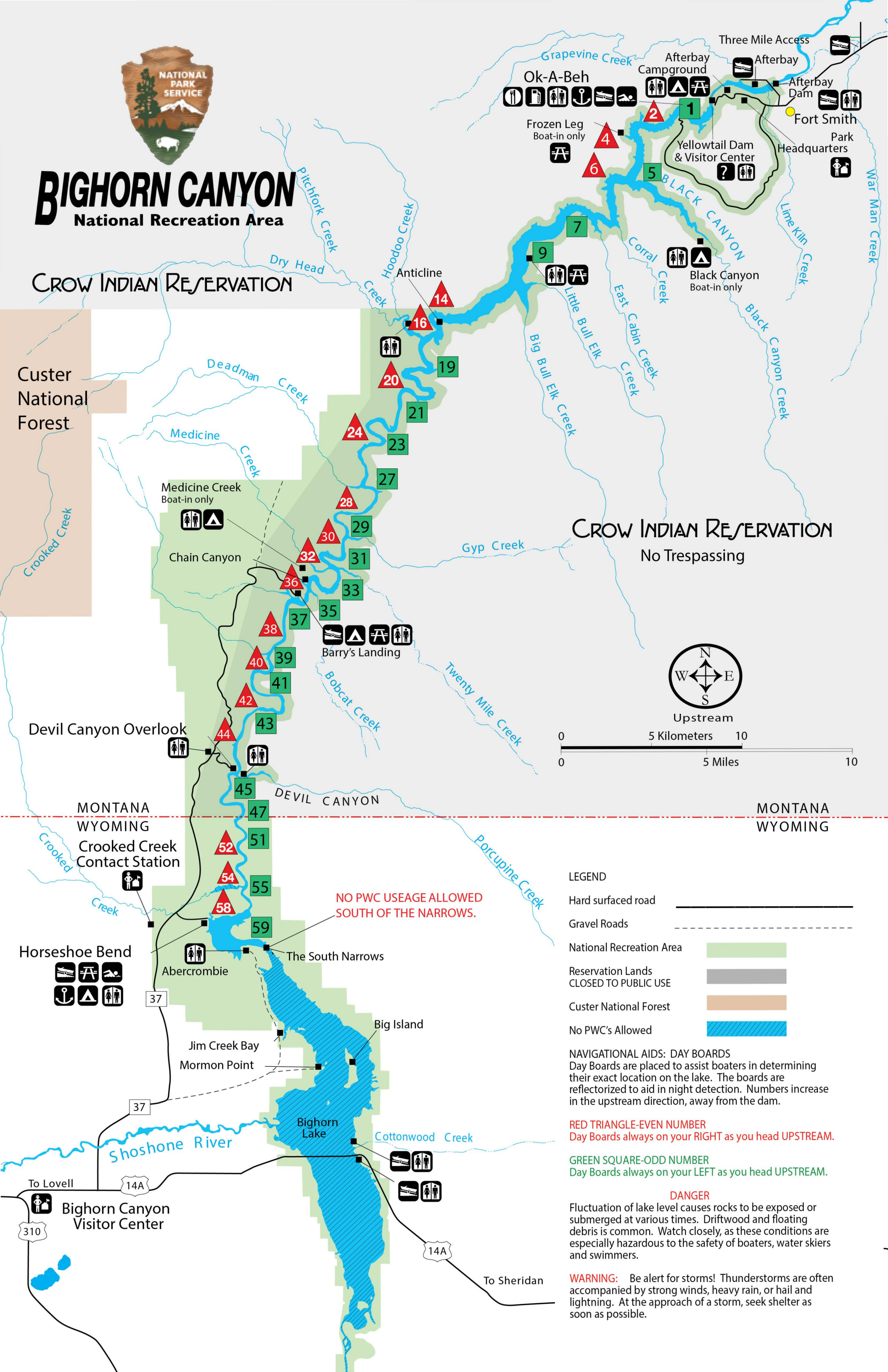
BIGHORN CANYON

National Recreation Area

CROW INDIAN RESERVATION

Custer National Forest

CROW INDIAN RESERVATION
No Trespassing



LEGEND

- Hard surfaced road
- Gravel Roads
- National Recreation Area
- Reservation Lands CLOSED TO PUBLIC USE
- Custer National Forest
- No PWC's Allowed

NAVIGATIONAL AIDS: DAY BOARDS
Day Boards are placed to assist boaters in determining their exact location on the lake. The boards are reflectorized to aid in night detection. Numbers increase in the upstream direction, away from the dam.

RED TRIANGLE-EVEN NUMBER
Day Boards always on your **RIGHT** as you head **UPSTREAM**.

GREEN SQUARE-ODD NUMBER
Day Boards always on your **LEFT** as you head **UPSTREAM**.

DANGER
Fluctuation of lake level causes rocks to be exposed or submerged at various times. Driftwood and floating debris is common. Watch closely, as these conditions are especially hazardous to the safety of boaters, water skiers and swimmers.

WARNING: Be alert for storms! Thunderstorms are often accompanied by strong winds, heavy rain, or hail and lightning. At the approach of a storm, seek shelter as soon as possible.

NO PWC USAGE ALLOWED SOUTH OF THE NARROWS.

MONTANA WYOMING
Crooked Creek Contact Station

MONTANA WYOMING

Horseshoe Bend

To Lovell
Bighorn Canyon Visitor Center

To Sheridan