

Big South Fork
National River and Recreation Area

Big South Fork
National River and Recreation Area

Big South Fork
National River and Recreation Area

Big South Fork
National River and Recreation Area

Big South Fork
National River and Recreation Area

Big South Fork
National River and Recreation Area

Big South Fork
National River and Recreation Area

Big South Fork
National River and Recreation Area

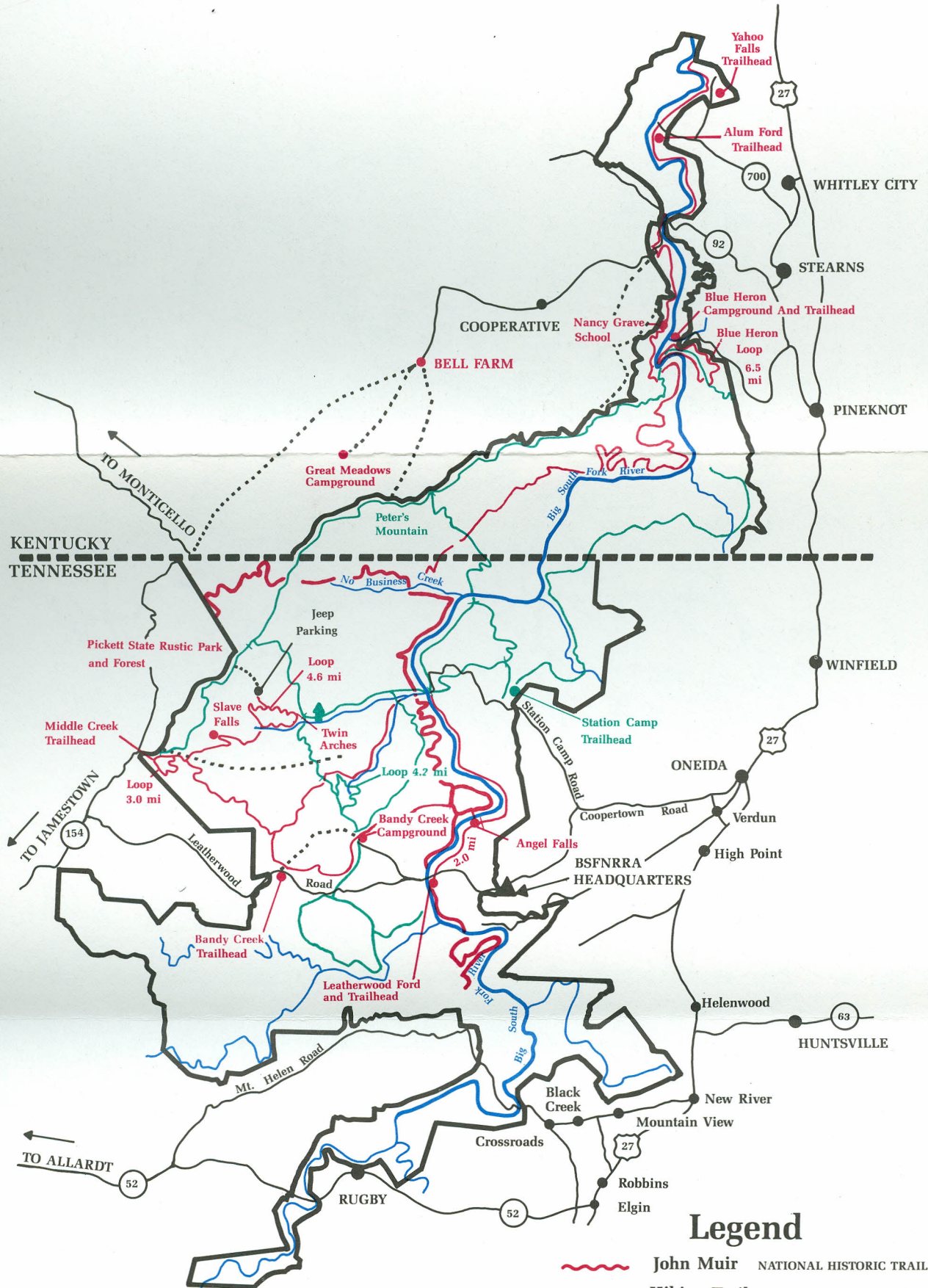
Big South Fork
National River and Recreation Area

Big South Fork
National River and Recreation Area

Big South Fork
National River and Recreation Area


BIG SOUTH FORK STREAMS AND TRAILS






Legend

- John Muir NATIONAL HISTORIC TRAIL
- Hiking Trail
- Horse Trail
- Surface Road
- Gravel and Unsurfaced Road
- ↑ Charit Creek Primitive Lodge
- BSNRRA Boundary




Until the land acquisition program is completed at Big South Fork, federally owned lands will be interspersed with privately owned tracts.



Rafting

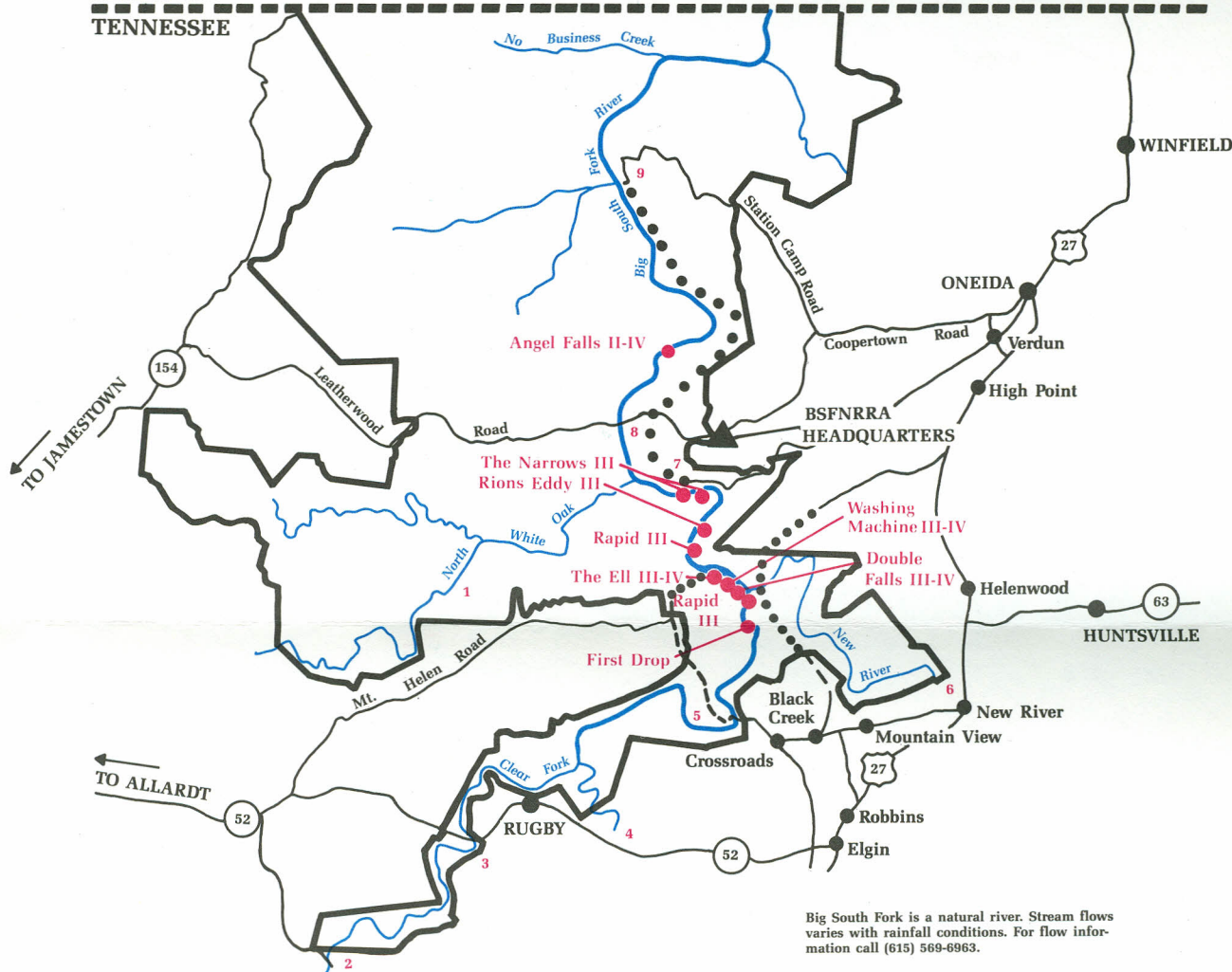


Canoeing

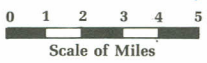


Kayaking

KENTUCKY
 TENNESSEE



Big South Fork is a natural river. Stream flows varies with rainfall conditions. For flow information call (615) 569-6963.



Legend

- 4-Wheel Drive Road
- Walking Trails
- Whitewater Rapids Rating
- BSFNRRRA Boundary

River Access Points

- | | |
|-------------------|---------------------|
| 1 Zenith | 5 Burnt Mill Bridge |
| 2 Peters Bridge | 6 New River |
| 3 Brewster Bridge | 7 O&W |
| 4 White Oak Creek | 8 Leatherwood Ford |
| | 9 Station Camp |