




Blackstone River Valley

SPECIAL RESOURCE STUDY
STUDY REPORT 2011





This report has been prepared to provide United States Congress and the public with information about the resources in the study area and how they relate to criteria for feasibility of a National Heritage Area. Publication and transmittal of this report should not be considered an endorsement or a commitment by the National Park Service to seek or to support either specific legislative authorization for the project or appropriation for its implementation. Authorization and funding for any new commitments by the National Park Service will have to be considered in light of competing priorities for existing units of the National Park System and other programs.

This report was prepared by the United States Department of the Interior, National Park Service, Northeast Region. For additional copies or more information contact:

National Park Service
Northeast Region/Boston Office
Park Planning and Special Studies
15 State Street
Boston, Massachusetts 02109
617.223.5048

TABLE OF CONTENTS

EXECUTIVE SUMMARY

5

CHAPTER ONE:

STUDY PURPOSE AND BACKGROUND

Project Overview	13
Special Resource Study Process	15
Planning Context	17

CHAPTER TWO:

HISTORICAL OVERVIEW AND RESOURCE DESCRIPTION

Historical Overview	21
Cultural Resource Areas	27
Visitor Resource Areas	39
Natural Resources	40
Socioeconomic Environment	42

CHAPTER THREE:

FINDINGS FOR NATIONAL SIGNIFICANCE, SUITABILITY, FEASIBILITY, AND NEED FOR NPS MANAGEMENT

Evaluation of National Significance	47
Suitability Analysis	57
Feasibility Analysis	62
Need For NPS Management	69
Summary of Findings	70

CHAPTER FOUR:

MANAGEMENT OPTIONS

Management Option 1. John H. Chafee Blackstone River Valley National Heritage Corridor Continues to Operate Under Current Authorities	73
Management Option 2. Old Slater Mill National Historic Site	77
Management Option 3. Blackstone River Valley Industrial Heritage National Historical Park	79
Alternatives Considered but Dismissed	83
Environmentally Preferred Alternative	84

CHAPTER FIVE: ENVIRONMENTAL CONSEQUENCES

Impact Topics Considered 87
Impact Topics Eliminated from Further Evaluation 87
Methodology for Assessing Impacts 88
Impact Analysis 89

CHAPTER SIX: CONSULTATION AND COORDINATION

Public Involvement 97
Consultation 97
List of Preparers 98

APPENDICES

A. Study Legislation 103
B. Washington History Program Office Consultation Letter 105
C. Scholars Site Visit Participants 109
D. Selected Bibliography 110

LIST OF FIGURES

Figure 1. Study Area and Focus Areas 16
Figure 2. Old Slater Mill National Historic Landmark District 30
Figure 3. Slaterville Historic District 32
Figure 4. Ashton Historic District 33
Figure 5. Whitinsville Historic District 35
Figure 6. Hopedale Village Historic District 38
Figure 7. Slatersville, RI 1895 Bird’s Eye View 54
Figure 8. Slatersville, RI 2009 Aerial View 54
Figure 9. Ashton Village Circa 1870 55
Figure 10. Ashton Village 2009 Aerial View 55
Figure 11. Village of Whitinsville, MA Circa 1880 56
Figure 12. Village of Whitinsville, MA 2009 Aerial View 56
Figure 13. Mileage Chart 64
Figure 14. Summary of Environmental Impacts 94