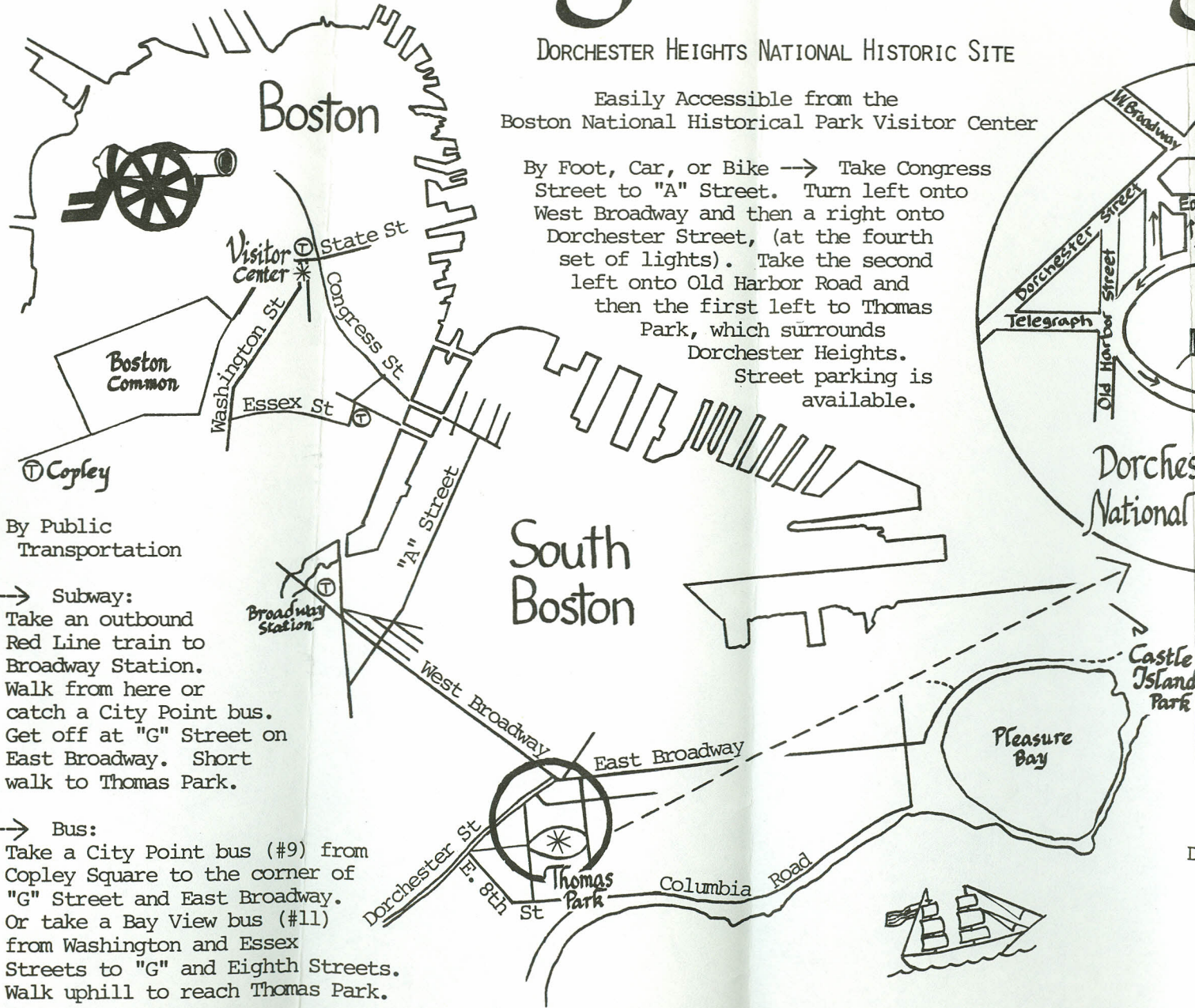
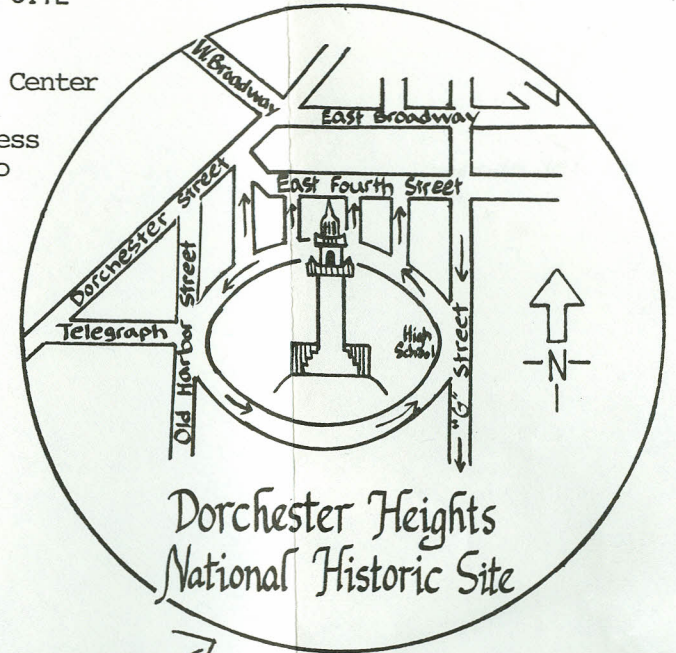


# Reaching The Heights

## DORCHESTER HEIGHTS NATIONAL HISTORIC SITE

Easily Accessible from the  
Boston National Historical Park Visitor Center


By Foot, Car, or Bike → Take Congress Street to "A" Street. Turn left onto West Broadway and then a right onto Dorchester Street, (at the fourth set of lights). Take the second left onto Old Harbor Road and then the first left to Thomas Park, which surrounds Dorchester Heights. Street parking is available.



By Public Transportation

→ Subway:  
Take an outbound Red Line train to Broadway Station. Walk from here or catch a City Point bus. Get off at "G" Street on East Broadway. Short walk to Thomas Park.

→ Bus:  
Take a City Point bus (#9) from Copley Square to the corner of "G" Street and East Broadway. Or take a Bay View bus (#11) from Washington and Essex Streets to "G" and Eighth Streets. Walk uphill to reach Thomas Park.



For more information contact:

Dorchester Heights  
N.H.S.  
P.O.Box 75  
South Boston, MA  
02127

(617) 269-4275