



**Spain's Coat of Arms** This coat of arms represents Spain's united kingdoms: Castile (castle) and León (lion). The original coat of arms was placed on the fort in 1756.

Beginning in the 1500s, many European powers, including Spain, France, and Great Britain, were fighting for control in the New World. With wealthy trade and territory at stake, how could they defend their colonial outposts from enemy attack?

In 1565, Spain established St. Augustine to protect its Gulf Stream shipping route and anchor its claim to La Florida (roughly today's Florida and parts of surrounding states). By the early 1600s, British colonies encroaching from the north threatened the city. The Spanish built nine wooden forts before constructing

the stone fort that stands today, preserved as part of Castillo de San Marcos National Monument. From its first stones to its later massive walls, Castillo de San Marcos was constructed between 1672 and 1695. Once completed, this structure never fell in battle.

**Outdoor Exhibits** Look for these informational signs around the park and inside the Castillo.

**Tour the Castillo** The fort is open daily, year-round, except Thanksgiving and December 25. There is an entrance fee.

**Accessibility** We strive to make our facilities, services, and programs accessible to all. For information ask a ranger, call, visit our website, or download the park app.

**More Information** Castillo de San Marcos National Monument is one of over 400 parks in the National Park System. To learn more about national parks, visit [www.nps.gov](http://www.nps.gov).

Mailing address:  
Castillo de San Marcos  
National Monument  
1 S. Castillo Dr.  
St. Augustine, FL 32084  
904-829-6506  
[www.nps.gov/casa](http://www.nps.gov/casa)

**National Park Foundation**  
Join the park community.  
[www.nationalparks.org](http://www.nationalparks.org)

©GPO:2021-416-164/80655 Rev. 01 2021  
Printed on recycled paper  
ALL IMAGES—NPS EXCEPT CANNON  
FIRING—© DAWNIA MOORE, SALLY  
POST—© YORK BERG



City gate

**St. Augustine** Founded in 1565, this Spanish city was a rich melting pot of cultures. Europeans, Native Americans, and Africans lived and worked here, bringing their customs and traditions to the city.



**City Gate** Beginning in 1739, people entered St. Augustine through a wooden gate. These stone pillars were constructed in 1808 as part of a major upgrade of the town's walled defenses.

**Cubo Line** After the English overran and burned St. Augustine in 1702, the Spanish built a wall around the city. Originally, the Cubo Line was an earthen bank, fronted by sharp yucca plants, that stretched from the fort a half mile west to the San Sebastian River. In 1808, the walls were upgraded to include palm logs and a 40-foot-wide moat on the north side. West of the city gate, three artillery redoubts (a type of fortification) provided additional protection.

**Crosswalk** An accessible route leads into the fort from the parking area.

**Explore the Castillo** Buy tickets at the entrance station, then head into the Castillo through the sally port. Your tour is self-guiding, so go at your own pace. We recommend at least two hours. Programs are scheduled throughout the day.

Some rooms are historically furnished to recreate their original purpose. Others now house museum exhibits or serve as administrative offices or facilities like restrooms. Download the park app for more options to explore the Castillo and grounds.

The Castillo is little changed from the time it was built. Surfaces are uneven and can be slippery. Do not sit, stand, or climb on walls or cannons. Federal law protects all features. For complete safety information and regulations, including firearms information, visit the park website.

**Glacis** The sloping embankment around the fort protected the lower walls from enemy fire.

**Covered Way** Between the glacis and the moat is the covered (covert) way, where defending soldiers could move safely around the exterior.

**Sentry Box** This small tower sheltered guards during their watch.

**Moat**

**Moat** Mostly dry, the moat had no resident alligators, but domestic animals were kept here in time of siege.

**Moat**

**Bastion**

**Theater room**

**Courtyard**

**Stairs**

**Terreplein**

**Drawbridge**

**Ravelin** Never fully completed, the ravelin shielded the entrance from attack.

**Entrance Station**


**Accessible route**

**Water Battery** In 1842, US Army engineers filled the east side of the moat with earth to create a battery of cannons along the water.

**Living Seawall** Built in 2011, the "living" seawall protects the historic wall and provides habitat for marine life. With today's rising water levels, this submerged structure is more important than ever.

**Parking** Paid parking is available in the lot in front of the Castillo and the public parking garage located one block northwest of the fort at 1 Cordova Street.

**Features Inside Castillo de San Marcos**



**1 Sally Port** The drawbridge leads to the sally port, the fort's only entrance and exit. The 14-foot-thick walls give a sense of the fort's strength.



**2 Guard Rooms** Spanish soldiers lived in town with their families unless on guard duty. During their 24-hour rotation, guards occupied these quarters.



**3 Museum Exhibits** Explore over 450 years of history in the exhibit rooms: Florida's origins, fort design and construction, everyday life in the fort and city, and the Castillo's preservation.

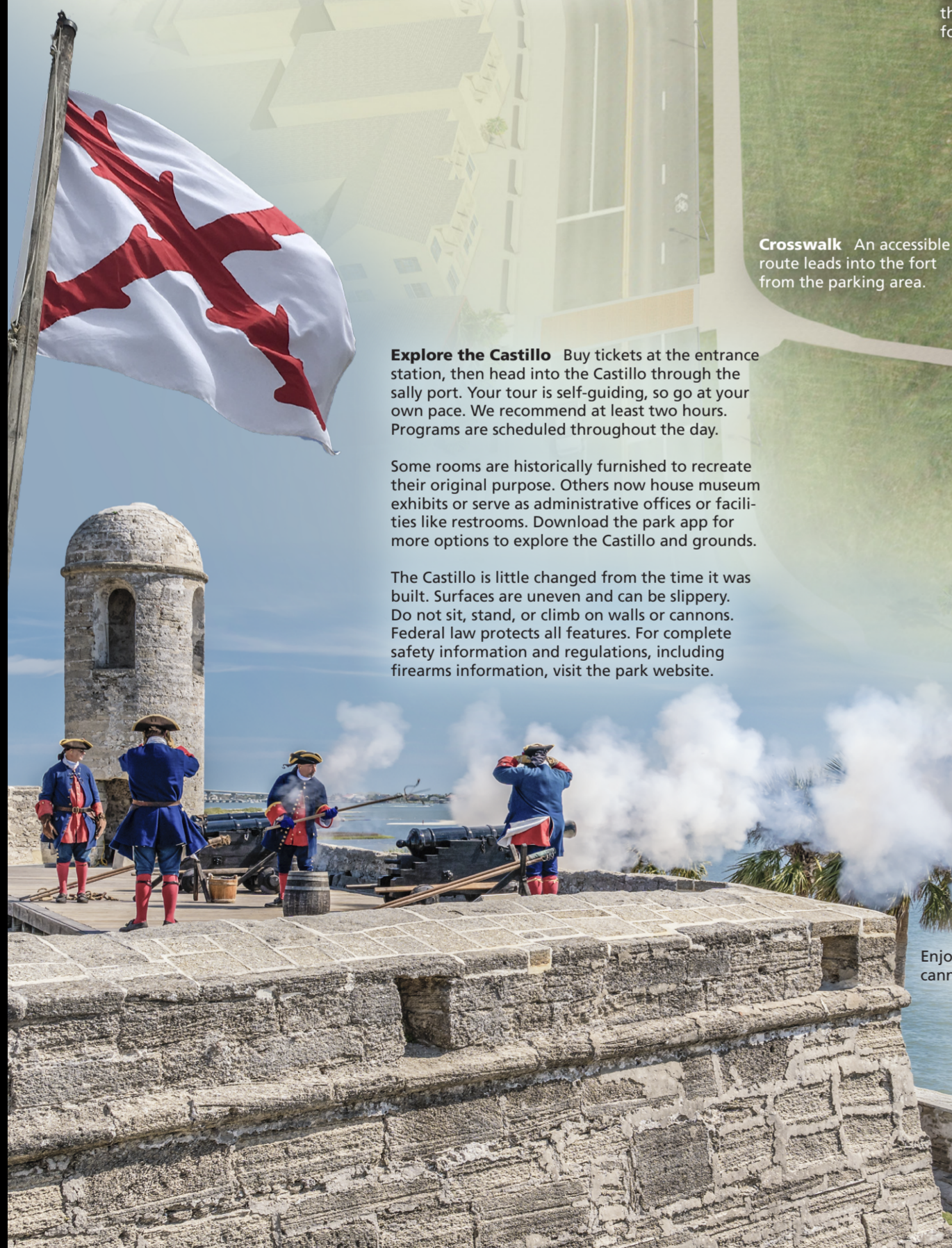


**4 Storage Rooms** Food, tools, and other items were kept safe and dry here. A remote outpost, St. Augustine depended on supplies from the Castillo, especially in time of siege.



**5 Meet the People** Spanish and other Europeans, Native Americans, and Africans have passed through St. Augustine. Exhibits share some of the history of these cultural intersections.

Enjoy reenactments like this cannon-firing demonstration.



Matanzas Bay



# Castillo de San Marcos

“Although I have seen many castillos of consequence and reputation,” La Florida’s governor said to Spain’s king in 1675, “this one is not surpassed by any of those with greater character.” But could Castillo de San Marcos withstand an enemy attack?

A few years after its 1695 completion, European nations were again at war, and the colonies were dragged into the conflict. In November 1702,

English forces from the Carolina colony made a preemptive strike on St. Augustine by land and sea. They quickly overtook the Spanish city and its surrounding outposts.

Around 1,500 Spanish civilians and soldiers were already secured in the Castillo with two months of provisions. For several weeks, the English laid siege and attempted to gain entrance, cutting off



St. Augustine under British rule, 1764 LIBRARY OF CONGRESS

## Protecting St. Augustine

supplies and bombarding the walls. The Castillo’s coquina-stone walls held, absorbing the cannon fire instead of shattering. By the end of December, Spanish reinforcements arrived from Havana, Cuba, and the outnumbered English burned St. Augustine to the ground in their retreat. The Spanish rebuilt the city and added earthwork defenses.

In 1740, the Castillo again fended off the English when British Gen. James Oglethorpe besieged the town for over a month, before giving up and returning to the Georgia colony. When the British finally took possession of Florida in 1763, it was through political negotiation, not by force.



Present Day Volunteer reenactors bring the Castillo to life when demonstrating historical crafts, foods, medicines, tools, and weapons.



HARGRETT RARE BOOK AND MANUSCRIPT LIBRARY / UNIVERSITY OF GEORGIA LIBRARIES



Coquina shells © GREGG AMCHENBURA



Coquina stone © NPS / BETSY EHREICH



Cut stone walls © NPS / BETSY EHREICH

**Coquina Stone** The Castillo is made out of cut coquina stone—tiny seashells compressed into limestone over thousands of years. Locally quarried and easy to cut, coquina was suitable for military construction and withstood cannon fire. It has helped the Castillo stand for 350 years.



Spanish soldier © NPS / DAVID W. RICKMAN



1830s Osceola (right) leads the Seminoles in armed resistance against US forced relocation. Some, including Osceola, are held at Fort Marion; others escape to the swamps. © NPS / DAVID W. RICKMAN

**1875** The US Army brings 74 people from Plains Indian and Apache tribes to Fort Marion, pressuring them to adopt Christianity and learn the English language. Some record the experience in ledger art (below). After their 1878 release, some stay in the area.

© DR. HERMAN VIOLA



*Melancholy prospect from Ft. Marion, day after arrival.*  
**1893** Seawalls are reinforced to support iron gun platforms (below). Artillery in the water battery could threaten ships miles away.



**1942–45** US Coast Guard graduation ceremonies at Fort Marion. © NPS

**Timucua** Spanish arriving in the 1500s encounter the Timucua people who live throughout northeast Florida, including the coastal village of Seloy where Pedro Menéndez de Avilés lands.

**1565** Menéndez establishes St. Augustine on a defensible harbor. Warfare quickly ensues with French Protestants at Fort Caroline and the Matanzas Inlet.

**1586** English forces under Sir Francis Drake attack and burn St. Augustine.

**1702** The Castillo is a refuge for the Spanish during a 51-day siege of St. Augustine. The retreating English forces burn the city (above).

© NPS / STEVEN N. PATRICKA

**1740** The Castillo withstands Oglethorpe’s 37-day siege. To defend against a southern approach to the city, construction begins on Fort Matanzas (above).

© NPS

**1830s** Osceola (right) leads the Seminoles in armed resistance against US forced relocation. Some, including Osceola, are held at Fort Marion; others escape to the swamps.

© NPS / DAVID W. RICKMAN

**1924** Forts Matanzas and Marion (Castillo de San Marcos) are proclaimed national monuments. In 1933, both are transferred from the War Department to the National Park Service.

Left: Timucuan stone projectile point  
Right: Fish bone hairpin or needle



**1500s** Spain claims southern and western North America. France claims Mississippi River basin and Canada.

**Late 1500s** England aims to colonize eastern North America.

**1619** First enslaved Africans are brought to Virginia.

**1701–14** War of the Spanish Succession

**1756–63** Seven Years’ War

**1775–83** American Revolutionary War

**1821** US ratifies Florida cession from Spain.

**1861–65** US Civil War

**1898** Spanish-American War

**1914–18** World War I

**1939–45** World War II

**1964** Civil Rights Act



**1565** The Spanish build first of nine wooden watchtowers (left) to defend St. Augustine.

© NPS / STEVEN N. PATRICKA

**1672–95** The Spanish build Castillo de San Marcos to protect St. Augustine. The moat, quarters, bastions, ravelin, and seawall are finished by 1695.

**1704–19** Defensive earthworks are built north and west of St. Augustine.

**1740s–50s** The Castillo is strengthened with curtain walls, bombproof rooms, and a larger ravelin.

**1763** The British take over Florida and change the Castillo’s name to Fort St. Mark.

**1825** Under US control, the Castillo is named Fort Marion.

**1861–62** Confederate forces occupy Fort Marion.

**1895** Florida’s first golf course is installed on Fort Marion’s grounds.

**1942–45** Fort Marion and much of St. Augustine is used as a US Coast Guard training base.

**Present** Castillo de San Marcos National Monument—site of the oldest masonry fort in the continental United States—recalls the beginnings of European ventures into new worlds.

1500

1600

1700

1800

1900

2000



**1513** Juan Ponce de León’s exploration leads Spain to claim Florida.

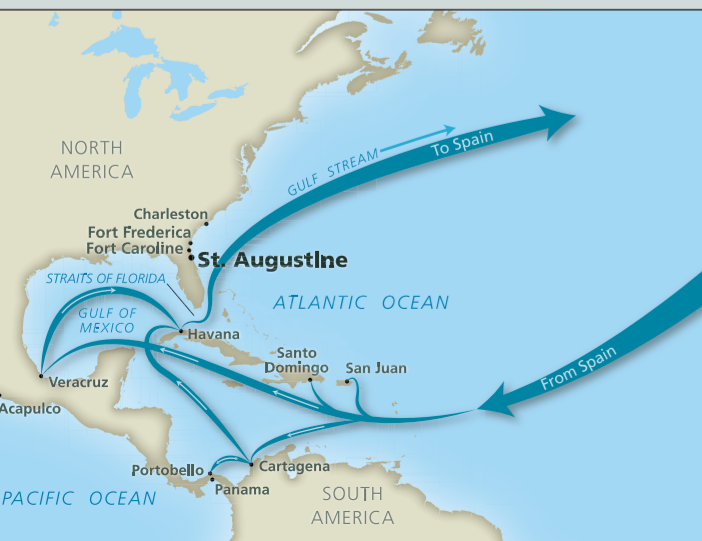
**1564** French Protestants (Huguenots) establish Fort Caroline about 40 miles north of St. Augustine on land claimed by Spain.

**1670** The English encroach on Spanish claims, establishing Charles Towne (Charleston) and the Carolina colony.

**1763** A treaty gives Spanish Florida to Great Britain. The Spanish and a few remaining Timucua leave St. Augustine for Cuba.

**1783** A treaty resulting from the American Revolution returns Florida to Spain, but Spanish colonialism—and the Castillo itself—are in decline.

The Castillo’s bell tower looks over Matanzas Bay. © NPS / BETSY EHREICH



**Trade Routes** For a time, Spain was the dominant European power in the New World. Trade, an important source of wealth, had to be protected at all costs. St. Augustine was an ideal location to defend the Gulf Stream route. As England and France encroached from the north, Castillo de San Marcos symbolized Spain’s military strength and readiness to fight.

**Galleon** Nothing represents the golden age of Spanish trade like the galleon. This multi-deck sailing ship was designed for speedy cargo hauls and could be outfitted for warfare.



© NPS / STEVEN N. PATRICKA

