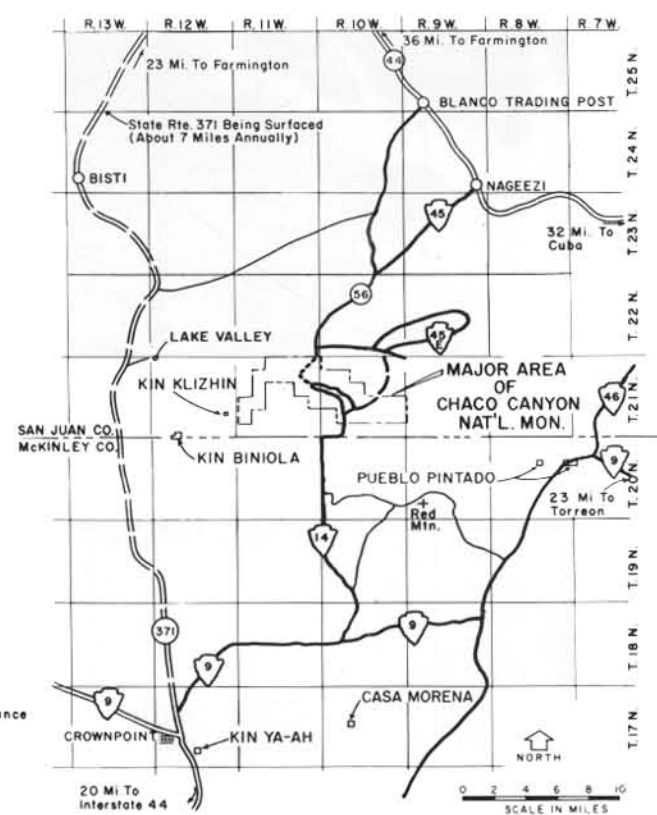


MAJOR RUIN AREA

- PUEBLO DEL ARROYO**
 - ACCESS TRAIL
 - INTERPRETIVE TRAIL
- PUEBLO BONITO**
 - INTERPRETIVE FACILITY
 - PARKING
 - INTERPRETIVE TRAILS
 - LUNCH AREA
- CHETTRO KETTLE**
 - ACCESS TRAIL
 - INTERPRETIVE TRAIL
- CASA RINCONADA**
 - INTERPRETIVE TRAIL
 - PARKING

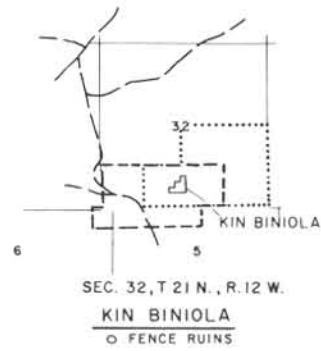
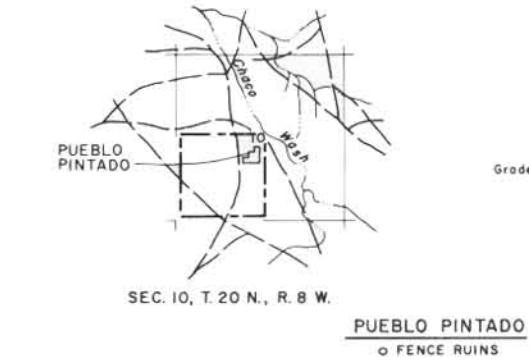
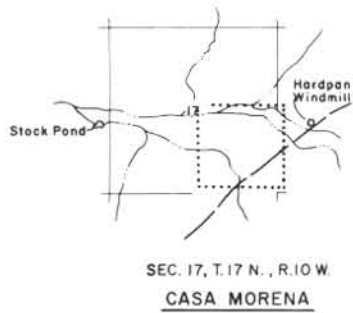
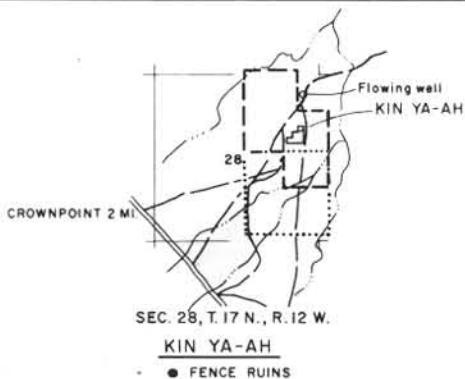


ACCESS & KEY MAP

LEGEND

	EXISTING	PROPOSED	OBLITERATE
PARK BOUNDARY	—	- - -
IMPROVED ROADS	==	==
ADMINISTRATIVE ROADS	—	—	—
ARCHEOLOGY	□	□	□
BRIDGE	—	—	—
FENCE	X—X	X—X	X—X
FACILITIES	● EXISTING	○ PROPOSED	● PARTIALLY COMPLETED

NOTE: EXISTING IMPROVED ROADS ARE GRADED BUT NOT SURFACED.



DETACHED AREAS

**GENERAL DEVELOPMENT
CHACO CANYON NEW MEXICO
NATIONAL MONUMENT**



NM-CC 2101-D
RPSSC