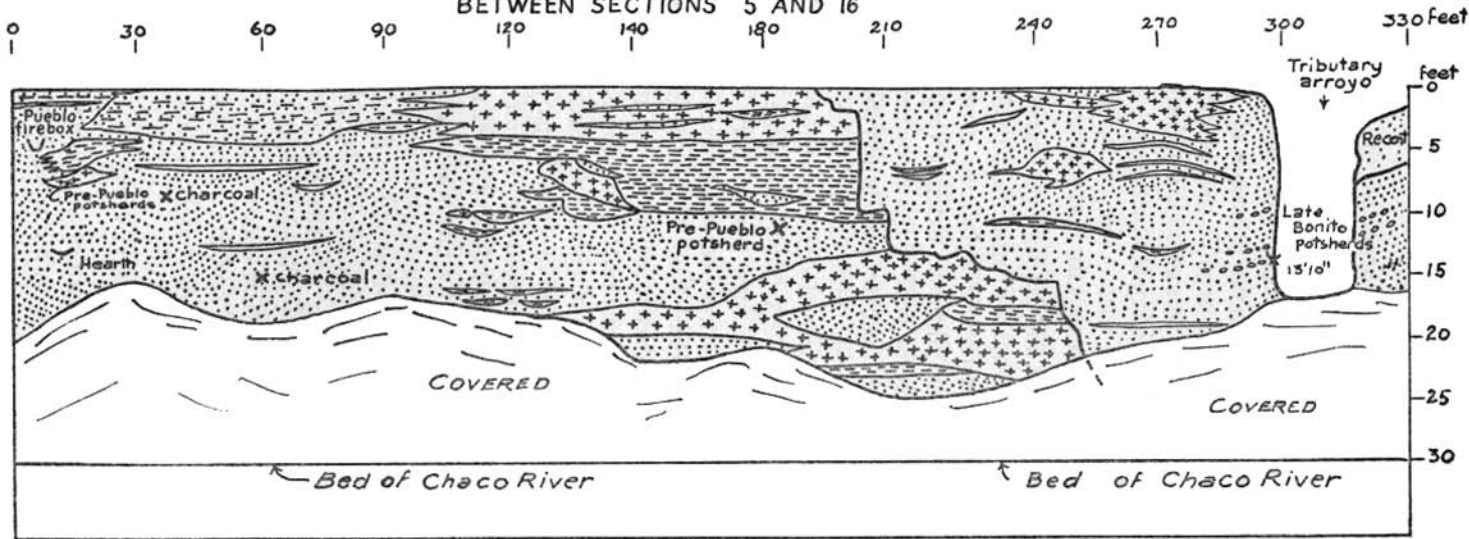






# DIAGRAM OF BANK OF CHACO RIVER BETWEEN SECTIONS 5 AND 16



- |   |  |  |  |
|---|--|--|--|
|  |  |  |  |
| <p>Jointed<br/>sandy<br/>clay</p>   | <p>Laminated<br/>clay</p>  | <p>Sandy<br/>clay</p>  | <p>Sand with gravel lenses<br/>as shown.</p>   |