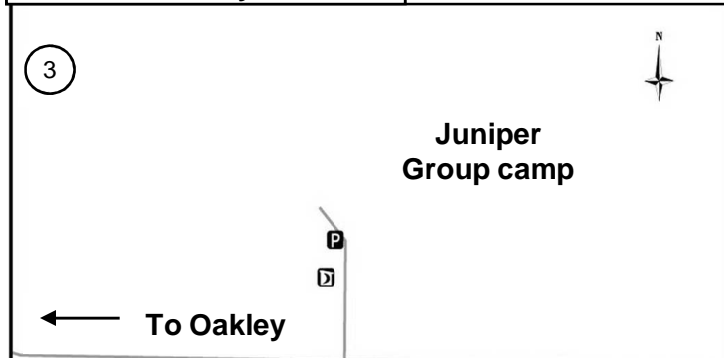
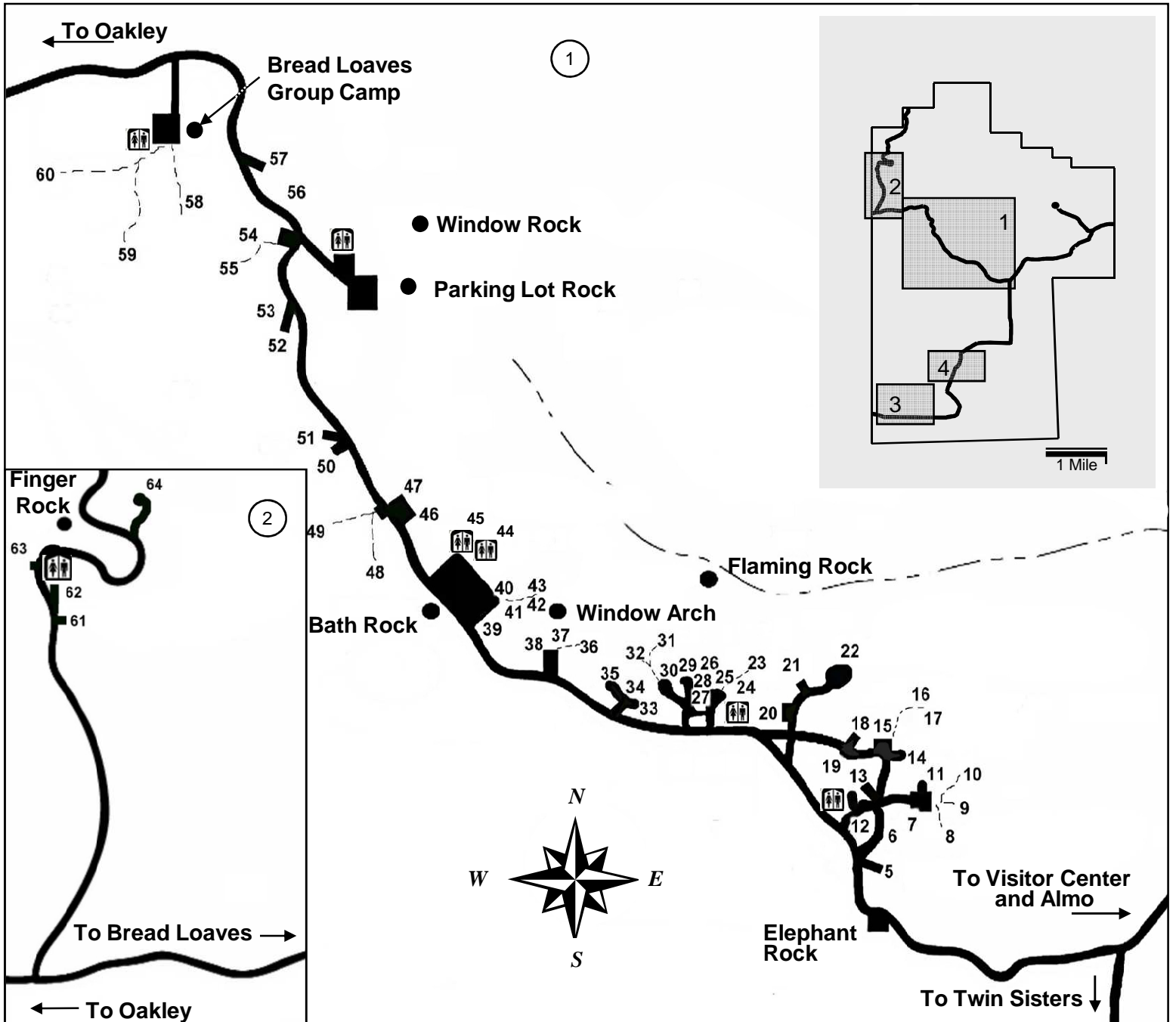


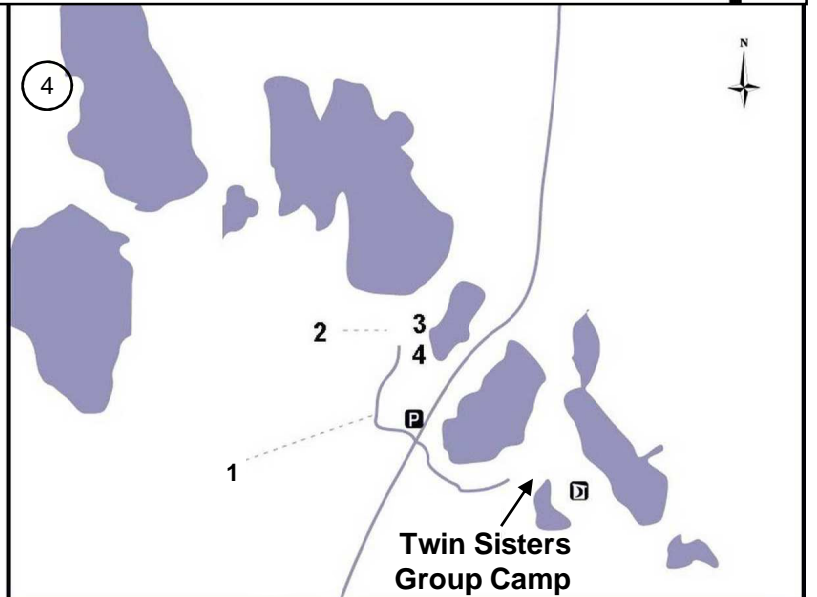
# City of Rocks National Reserve

National Park Service  
Idaho Department of Parks and Recreation

## Campground



Check-in 2:00 p.m.  
Check-out 1:00 p.m



## CAMPSITES

- 1 walk-in 320'/rock/tent pad/ **D**
- 2 walk-in 135'/rock/tent pad/ **C**
- 3 rock/tent pad/ **C**
- 4 rock/tent pad/ **F**
- 5 main road/rock/ **RV** <18'/ **D**
- 6 rock/ tent pad/ **D**
- 7 rock/tent pad/**RV** 25'/ **F**
- 8 Boxtop Trailhead/walk-in 184'/tent pad/ **F**
- 9 Boxtop Trailhead/walk-in 120'/tent pad/ **F**
- 10 Boxtop Trailhead/walk-in 243'/tent pad/ **A**
- 11 Practice Rock/tent pads/ **C**
- 12 rock/**RV** 25'/ **C**
- 13 loop road/tent pad/ **F**
- 14 rock/tent pad/ **F**
- 15 Cave Rock/tent pad/ **C**
- 16 walk-in 220'/rock/ **A**
- 17 walk-in 100'/rock/ **D**
- 18 Turtle Rock/walk-in 213'/secluded/ **C**
- 19 rock/ **C**
- 20 **RV** 25'/ **D**
- 21 rock/ **C**
- 22 Look Out Rock/tent pad/**RV** 20'/ **F**
- 23 walk-in 218'/secluded/rock/ **D**
- 24 walk-in 98'/ **D**
- 25 rock/ **C**
- 26 rock/ **D**
- 27 tent pad/ **C**
- 28 rock/ **C**
- 29 rock/ **A**
- 30 near rock/ **D**
- 31 walk-in 219'/rock/ **F**
- 32 Flaming Rock trailhead/walk-in 80'/ **B**

## CAMPSITES

- 33 main road/rock/ **F**
- 34 rock/ **D**
- 35 rock/ **C**
- 36 walk-in 93'/rock/ **C**
- 37 Window Arch Rock/tent pad/ **B**
- 38 rock/tent pad/ **D**
- 39 parking lot/tent pad/**RV** 40'/**D** - Camp Host
- 40 walk-in 104'/ **D**
- 41 walk-in 177'/ **D**
- 42 walk-in 220'/ **C**
- 43 walk-in 273'/ **B**
- 44 walk-in 81'/rock/ **C**
- 45 walk-in 131'/secluded/ **B**
- 46 main road/tent pad/ **B**
- 47 rock/tent pad/ **C**
- 48 walk-in 115'/grass/large tent pad/ **F**
- 49 walk-in 147'/large tent pad/ **C**
- 50 main road/ **C**
- 51 main road/ **C**
- 52 walk-in 200'/grass meadow/secluded/ **F**
- 53 road/ **B**
- 54 King On the Throne/walk-in 81'/ **B**
- 55 walk-in 144'/secluded/ **B**
- 56 walk-in 97'/rock/secluded/ **C**
- 57 main road/ **F**
- 58 walk-in 545'/rock/secluded/ **B**
- 59 walk-in 665'/rock/secluded/ **D**
- 60 walk-in 102'/rock/secluded/ **C**
- 61 road/rock/ **D**
- 62 road/rock/ **D**
- 63 road/view/ **F**
- 64 secluded – near Aspen Grove/ **D**

## GROUP SITES

- |              |                    |
|--------------|--------------------|
| Juniper      | 12-25 people/night |
| Twin Sisters | 12-35 people/night |
| Bread Loaves | 12-25 people/night |

## RESTROOMS

(located near campsite or parking lot)

Circle Creek Overlook

Site 12

Site 27

Bath Rock parking lot

Parking Lot Rock

Bread Loaves

Site 62 – Logger Springs Rd.

Juniper Group Site

Twin Sisters Group Site

## SHADE LEGEND

**A** Best

**B** Good

**C** Occasional

**D** Very little

**F** No shade

## ADJACENT

(3-4) (8-9-10) (14-15) (16-17) (25-26-27)  
(23-24 ) (28-29-30) (33-35) (37-38) (35-36)  
(41-42-43) (46-47) (48-49) (50-51) (52-53)  
(54-55) (61-62-63)

## WALK-INS

1-2, 8-10, 16-18, 23-24, 31-32, 36, 40-45,  
48-49, 52-56, 58-60

## Single Site Fee Schedule

8 people - 2 tents - 2 vehicles/campsite

Campsite Fee ..... \$12.72

Reservation Fee ..... \$10.60

**6% State sales tax included in fees above**

## Group Site Fee Schedule

(12 people/night minimum)

Reservation Fee ..... \$26.50

Per Person Overnight Fee ..... \$3.18

**6% State sales tax included in fees above**

Reservations can be made by calling the toll free number 888-922-6743. Online reservations can be made at [www.reserveamerica.com](http://www.reserveamerica.com) or [www.parksandrecreation.idaho.gov](http://www.parksandrecreation.idaho.gov)  
No reservations from October 1st through April 30th. Walk-in only.

## RULES

- Pay fees at Bath Rock
- Walk-in campers pay for 1 night only
- Length of stay is limited to 14 days in any 30-day period
- Pets on leash at all times
- Gathering of firewood is prohibited
- Use established campsites and fire rings only
- Quiet hours between 10 p.m. and 7 a.m.
- Maximum of 8 people, 2 vehicles, and 2 tents per individual campsite

## EQUESTRIAN CAMPING

City of Rocks National Reserve offers the Juniper Group Site for equestrian campers. This area is remote and primitive. This area features a corral, standard campsite amenities, and a vault toilet. Smoky Mountain Campground near the east entrance to the reserve offers six sites with water and electricity, paved camping spurs, corral and showers.