

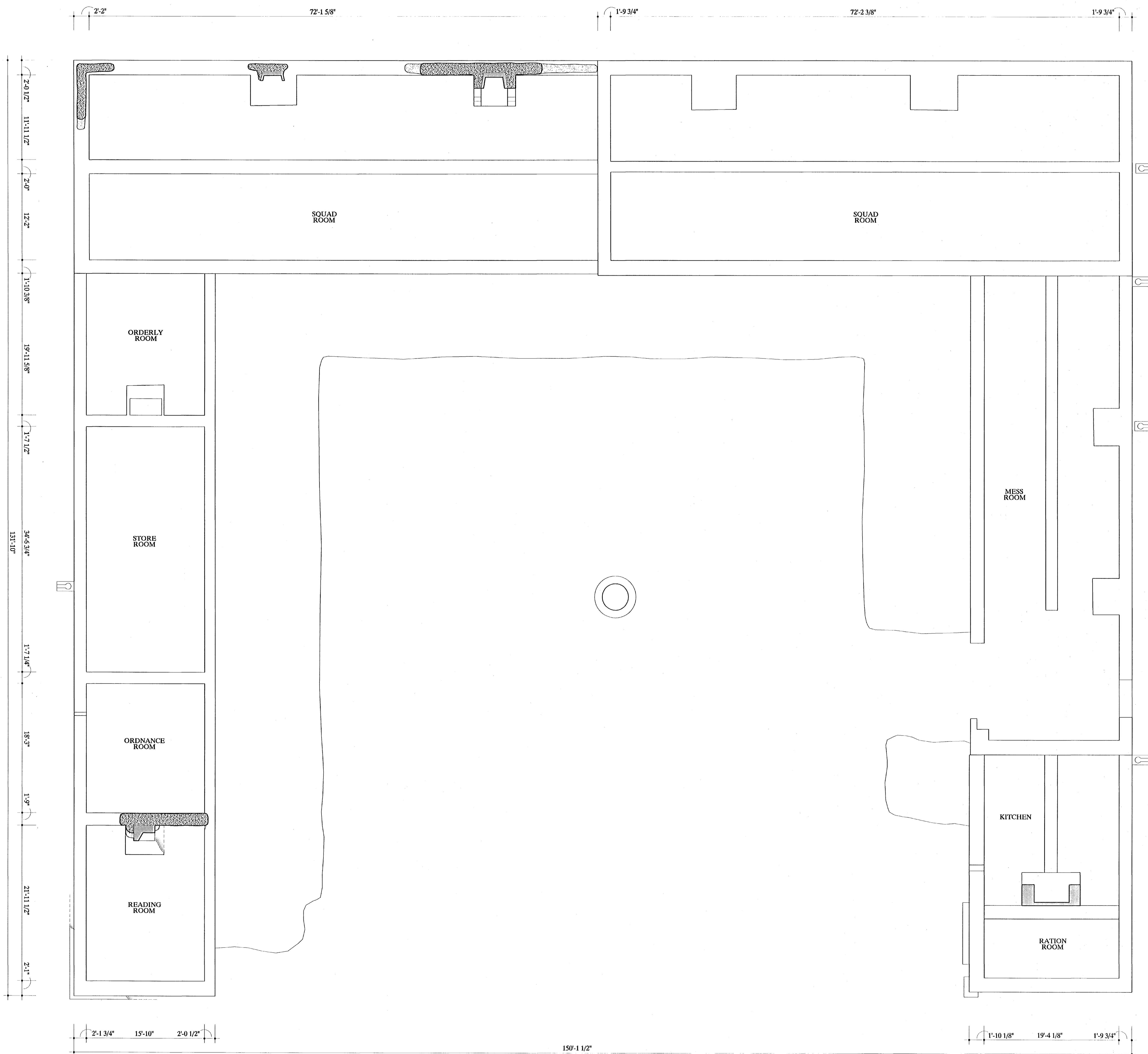
# COMPANY QUARTERS

## BUILDING NO. 14

## FORT UNION

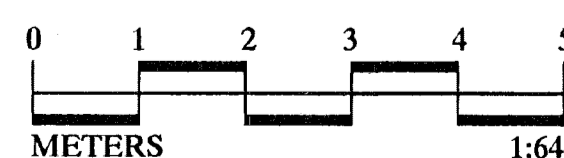
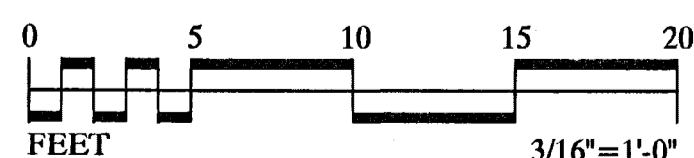
THE COMPANY QUARTERS WAS ONE OF FOUR IDENTICAL BARRACKS CONSTRUCTED AT FORT UNION, 1866-67. U-SHAPED IN PLAN, THE COMPANY QUARTERS WERE GROUPED IN PAIRS, ENCLOSING A COURTYARD WITH A WELL AT EACH END. EACH OF THE FOUR BARRACKS CONTAINED TWO SQUADROOMS, A MESS ROOM, KITCHEN, RATION ROOM, READING ROOM, ORDNANCE ROOM, STOREROOM, AND AN ORDERLY ROOM.

DOCUMENTATION OF FORT UNION WAS UNDERTAKEN BY THE HISTORIC AMERICAN BUILDINGS SURVEY / HISTORIC AMERICAN ENGINEERING RECORD (HABS/HAER) DIVISION OF THE NATIONAL PARK SERVICE (NPS), E. BLAINE CLIVER, CHIEF. THE PROJECT WAS SPONSORED BY FORT UNION NATIONAL MONUMENT (FOUN), NPS, GEORGE HELFRICH, ACTING SUPERINTENDENT. PROJECT PLANNING WAS COORDINATED BY PAUL DOLINSKY, CHIEF, HABS; AND BY BOB HARTZLER, EXHIBIT SPECIALIST, FOUN. THE FIELD WORK WAS UNDERTAKEN AND THE MEASURED DRAWINGS WERE PRODUCED BY PROJECT SUPERVISOR MARK SCHARA, HABS ARCHITECT; BY HABS ARCHITECT RAUL VAZQUEZ; AND BY ARCHITECTS EDWARD L. BYRDY JR. (CATHOLIC UNIVERSITY OF AMERICA) AND JENNIFER L. MOST (MASSACHUSETTS INSTITUTE OF TECHNOLOGY).



PLAN

3/16" = 1'-0" 1:64



NOTE: ROOM NAMES TAKEN FROM ORIGINAL (1878) CONSTRUCTION DRAWING

DRAWN BY: JENNIFER L. MOST

FORT UNION PROJECT, 2001  
NATIONAL PARK SERVICE  
UNITED STATES DEPARTMENT OF THE INTERIOR

STATE HIGHWAY 161

FORT UNION · COMPANY QUARTERS  
WATROUS VICINITY MORA COUNTY

NEW MEXICO

SHEET 1  
OF 1 SHEET

HISTORIC AMERICAN  
BUILDINGS SURVEY  
NM-164-M

LIBRARY OF  
CONGRESS  
DIGITIZED BY  
NPS