





Tanana River and Fort Yukon Kutchin (Athapaskan) Indians on Yukon River, 1867.  
From William H. Dall, Alaska and its Resources, 1870. Reproduced through the  
courtesy of the Bancroft Library, University of California, Berkeley.




Tanana Indian summer encampment on the Yukon River, 1867. From Frderick Whymp<sup>e</sup>r, Travel and Adventure in the Territory of Alaska. Reproduced through the courtesy of the Bancroft Library, University of California, Berkeley.




A Koyukon Caribou Corral, 1866. From Frederick Whymper, Travel and Adventure in the Territory of Alaska. Reproduced through the courtesy of the Bancroft Library, University of California, Berkeley.




First Eskimos met on Schrader's traverse to the Arctic Ocean, at camp on Goobic (Colville) River, 40 miles from the coast. F.C. Schrader photo 1005 of 1901. USGS Historical Photo Library Denver.



The Eskimo camp, with skin boat on side for wind shelter, skin tents,  
and fish drying rack. F.C. Schrader photo 1006 of 1901. USGS  
Historical Photo Library, Denver.



Eskimo Summer Trading Rendezvous at Hotham Inlet, Kotzebue Sound, 1884. From Michael A. Healy, Report of the Cruise of the . . . Corwin . . . in 1884. Reproduced through the courtesy of the Bancroft Library, University of California, Berkeley.



Eskimo Dance House, Hotham Inlet, Kotzebue Sound, 1884. From Michael A. Healy, Report of the Cruise of the . . . Corwin . . . in 1884. Reproduced through the courtesy of the Bancroft Library, University of California, Berkeley.



Natives at Sheshalik, Kotzebue Sound, 1884. From Michael A. Healy, Report of the Cruise of the . . . Corwin . . . in 1884. Reproduced through the courtesy of the Bancroft Library, University of California, Berkeley.






Fall scene on Kotzebue Sound, Natives preparing for ascent of  
Noatak River. W.R. Smith photo 300 of 1925. USGS Historical  
Photo Library, Denver.



Eskimos ascending Noatak River in skin boat. P.S. Smith photo 783 of  
1911. USGS Historical Photo Library, Denver.



Sod igloo on Noatak River. P.S. Smith photo 653, 1911. USGS Historical Photo Library, Denver.



Native grave, Noatak Valley. P.S. Smith photo 780 of 1911. USGS  
Historical Photo Library, Denver.

Plates from Lt. J.C. Cantwell's "Alaskan Ethnological Notes," in  
his 1884 report, from Cruise of the . . . Corwin in 1884.

PLATE I.—IMPLEMENTS OF THE CHASE, NATIVES OF NORTHWESTERN ALASKA.

1. Holder for throwing spears, one-third size.
2. Snow spectacles, natural size.
3. Section of 2 through A B.
4. Spear-head of ivory for deer, natural size.
5. Arrow-head of ivory pronged for birds, natural size.
6. Spear-head of chipped flint, natural size.
7. Arrow-head of chipped flint.
8. Blunt arrow-head of ivory or bone for birds, natural size.
9. Spear-head of polished jade; very rare.
10. Seal spear with detachable ivory head, one-sixth size.
11. Bird spear with prongs of ivory, one-sixth size.

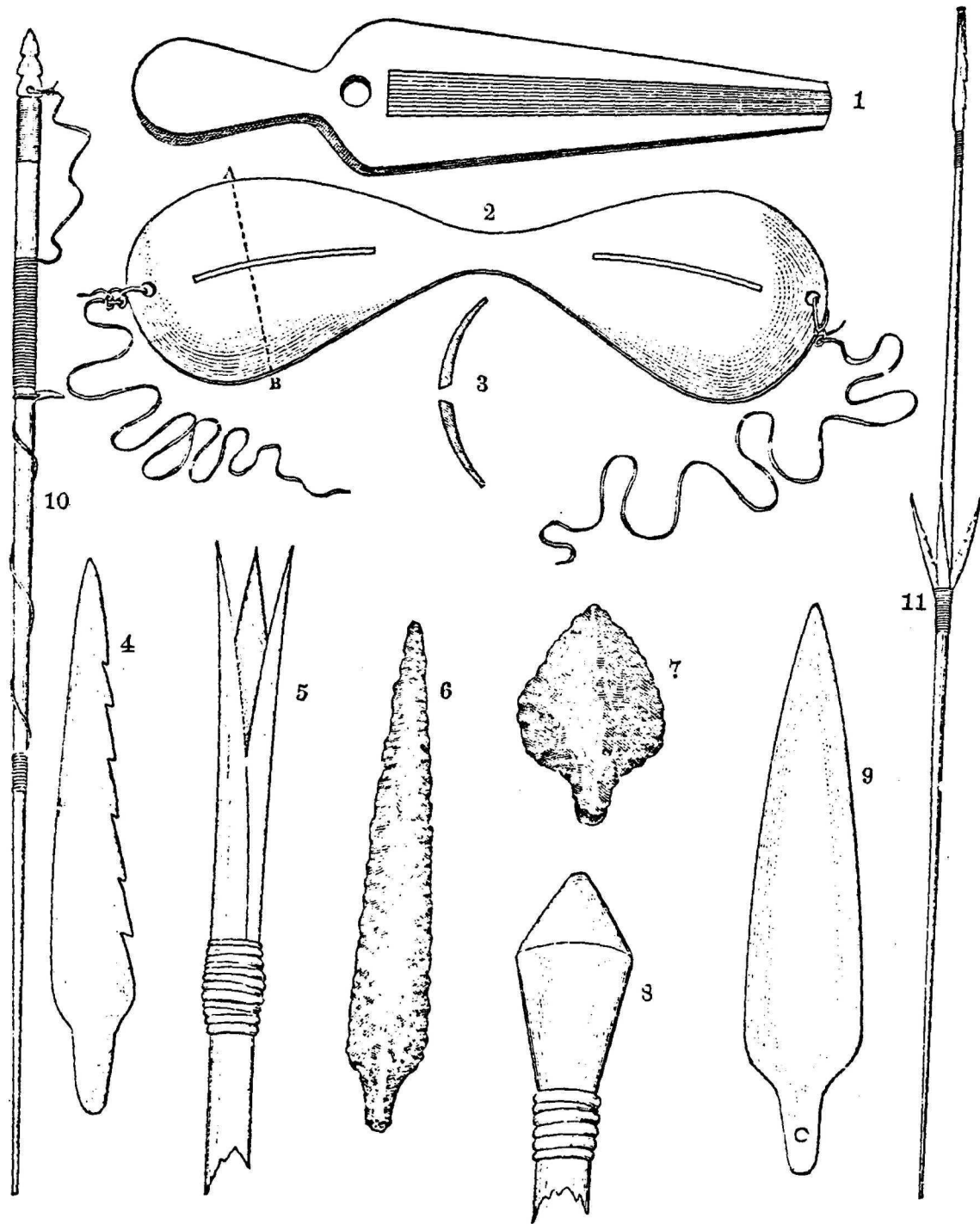


PLATE III.—TRANSPORTATION AND LOCOMOTION, NATIVES OF NORTHWESTERN ALASKA.

1. Shoe of deer-skin with walrus-skin sole.
2. Shoe of walrus-skin with whale-skin sole.
3. Boot of hair-seal skin.
4. Boot of deer-skin ornamented with fur.
5. Shoe of fawn-skin.
6. Inner shoe or sock of tanned buckskin.
7. Snow-shoe.
8. Birch-bark canoe (Kowak River).
9. Sled (Kowak River).
10. Sled with ivory shoe (coast natives).



