



The first Seebee camp at Umiat on the Colville River. This camp helped inaugurate modern oil exploration on the Arctic Slope. R. M. Chapman photo 130 of 1946. USGS Historical Photo Library, Denver.



Oil exploration at Umiat, 1947. J.C. Reed photo 876. USGS Historical Photo Library, Denver. US Navy photo.



Freighter SS Jonathan Harrington caught in ice off Point Barrow, part of the supply operation for oil exploration in the Naval Petroleum Reserve in 1945. J.C. Reed photo 897. USGS Historical Photo Library, Denver.

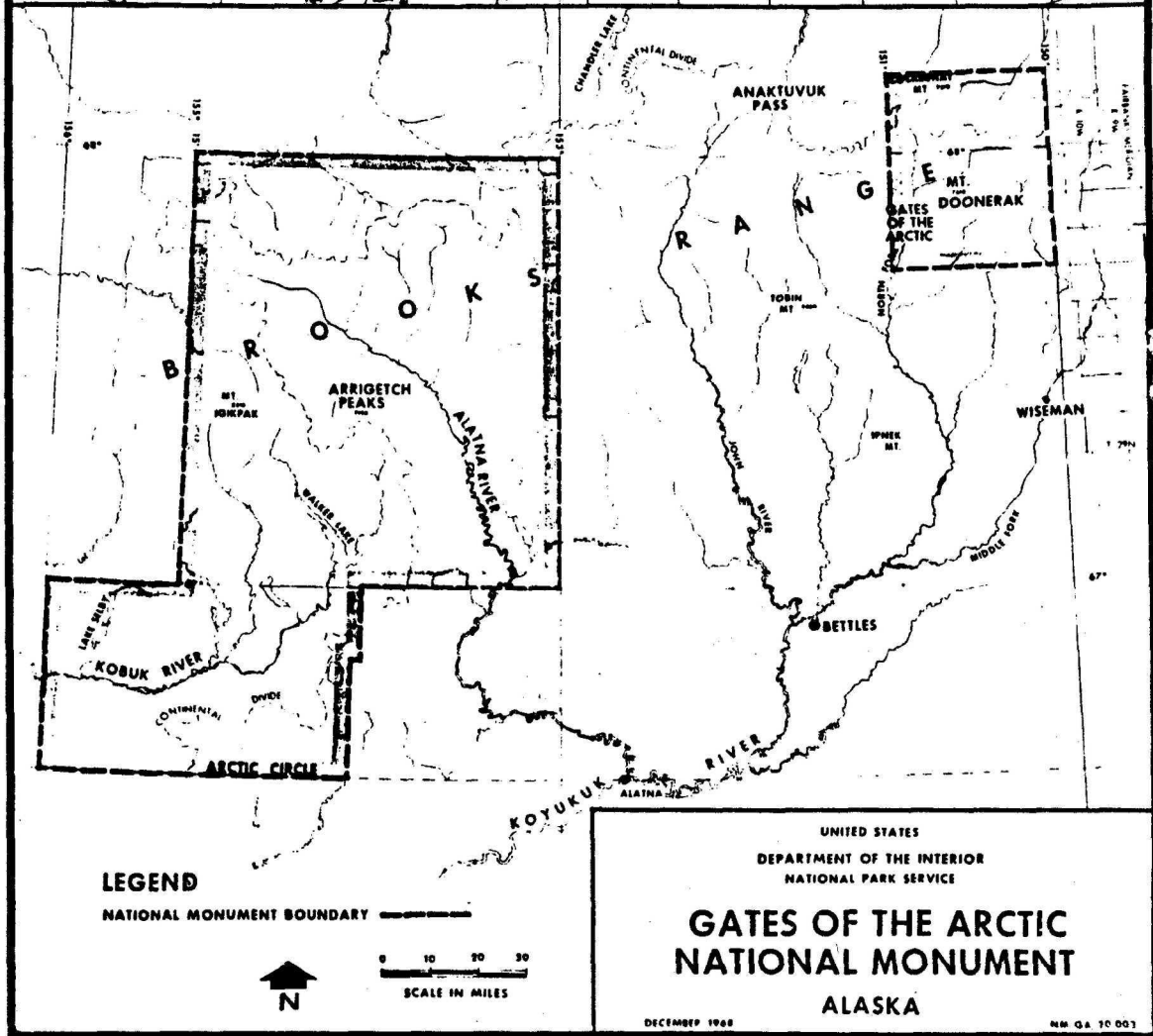
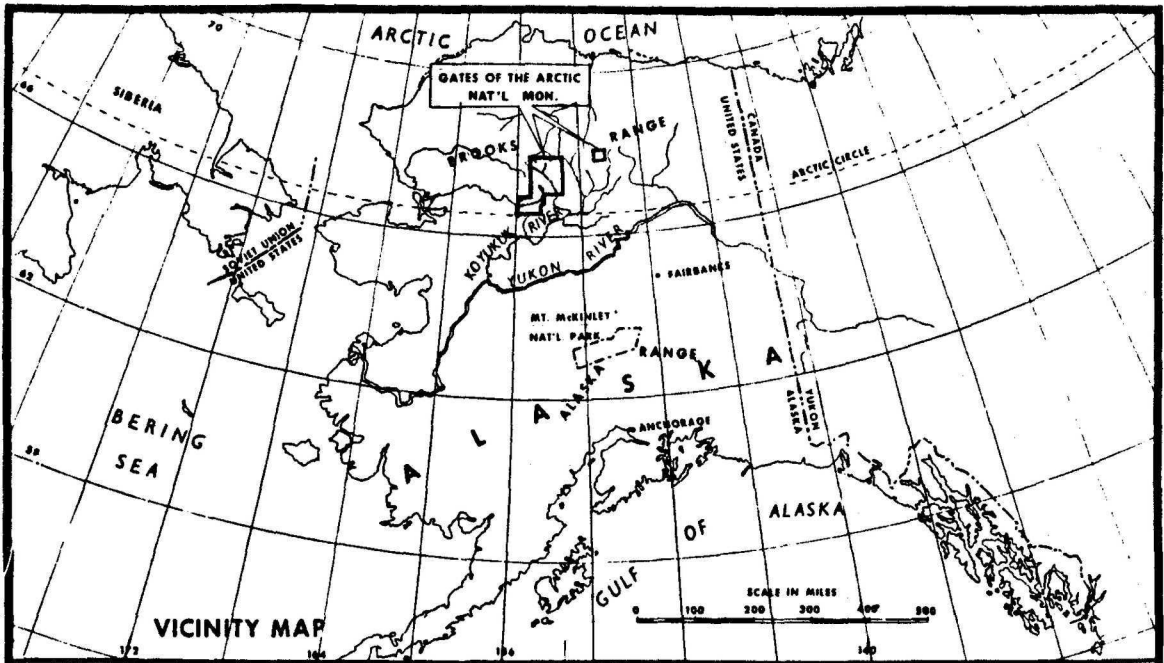


Oil exploration supplies lightered to beach at Barrow during Barrow Expedition of 1947. The new age begins in the arctic. J.C. Reed photo 913. USGS Historical Photo Library, Denver.



Air-freighted supply cache for later use by USGS oil-exploration field teams. The modern infrastructure builds. J.C. Reed photo 917 of 1947. USGS Historical Photo Library, Denver.

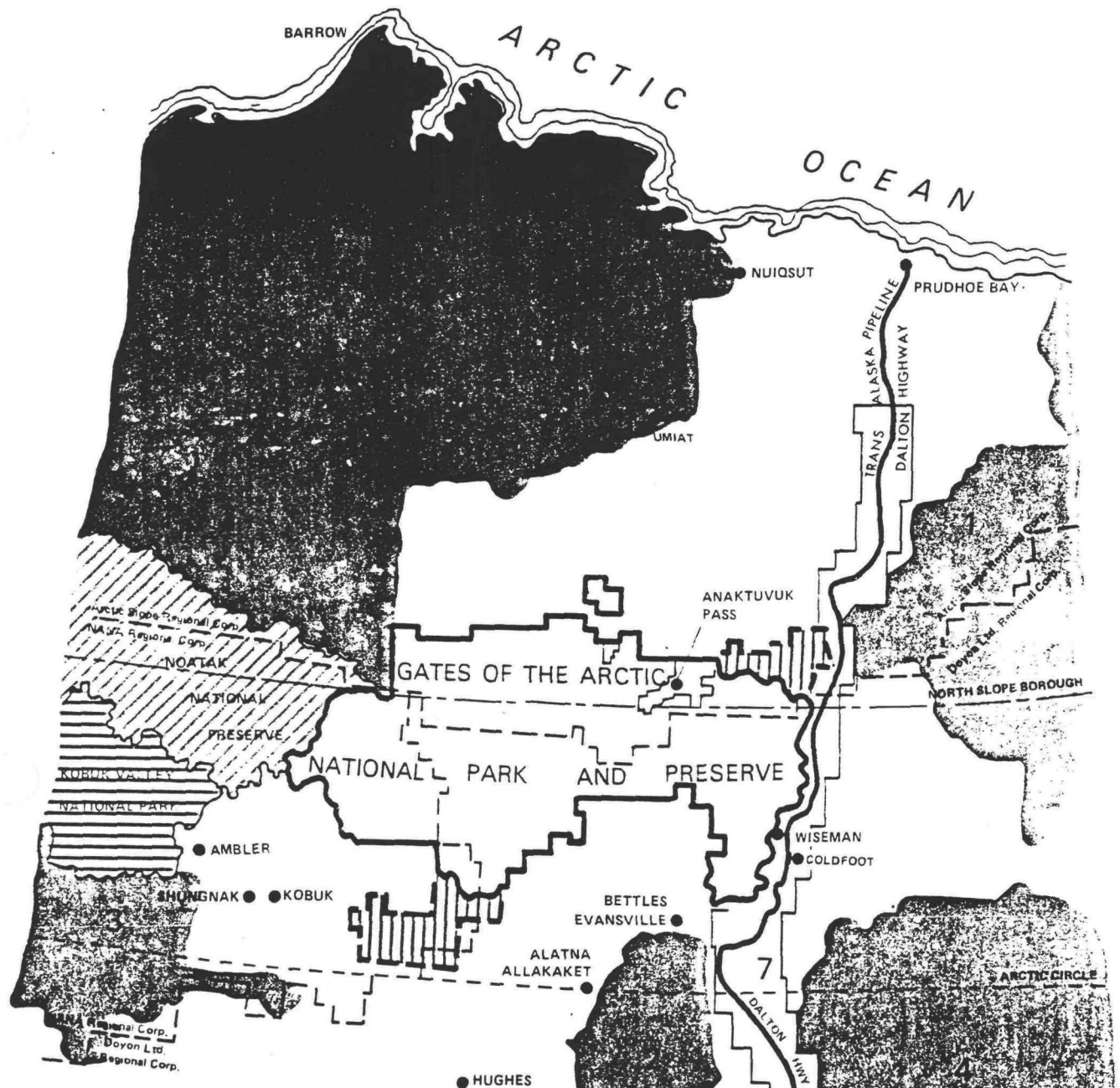
The original National Park Service Gates of the Arctic parkland proposal, from the Merrill Mattes, et al., Kobuk-Koyukuk Reconnaissance of 1968.



ON MICROFILM

185/20003
1081

The new land patterns in the Gates of the Arctic region.



- NATIONAL WILDLIFE REFUGES:**
- 1 ARCTIC NWR
 - 2 KANUTI NWR
 - 3 SELAWIK NWR
 - 4 YUKON FLATS NWR
- BUREAU OF LAND MANAGEMENT:**
- 5 NATIONAL PETROLEUM RESERVE-ALASKA
 - 6 WHITE MOUNTAINS NATIONAL RECREATION AREA
 - 7 UTILITY CORRIDOR

--- REGIONAL CORPORATION BOUNDARY

▬ PARK BOUNDARY

▬▬▬ PRESERVE BOUNDARY



0 10 20 30 40 50 MILES
0 20 40 60 80 KILOMETERS



REGION

GATES OF THE ARCTIC NATIONAL PARK AND PRESERVE
UNITED STATES DEPARTMENT OF THE INTERIOR / NATIONAL PARK SERVICE

ON MICROFILM

185 | 20032A
DSC | FEB 85

This segment of the USGS Alaska map, showing boundaries of conservation units established by the Alaska National Interest Lands Conservation Act of 1980, depicts the preserved lands across the Brooks Range: No. 21, Gates of the Arctic National Park and Preserve (the preserve is in two units indicated by dashed boundary lines, at the northeast corner and at the southwest corner); No. 27, Noatak National Preserve; No. 25, Kobuk Valley National Park; No. 19, Cape Krusenstern National Monument. At the right center margin is the boundary line of the westward extension of the Arctic National Wildlife Range, which carries the preserved lands of the Brooks Range to the Canadian border. Dotted lines indicate Wild and Scenic Rivers, including, from left to right, within Gates of the Arctic NP&P, the upper Noatak, the upper Kobuk, and the in-park reaches of the Alatna, the John, and the North Fork of the Koyukuk. Map reduced for page-size reproduction.

