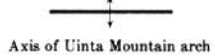
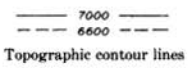
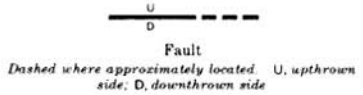



Topographic contours and drainage from Army Map Service 1:250,000 sheet

Geology by J. D. Sears, G. E. Untermann, and B. R. Untermann

EXPLANATION



**A**  
Upstream end of Yampa Canyon