

Cultural Report Selected Figures

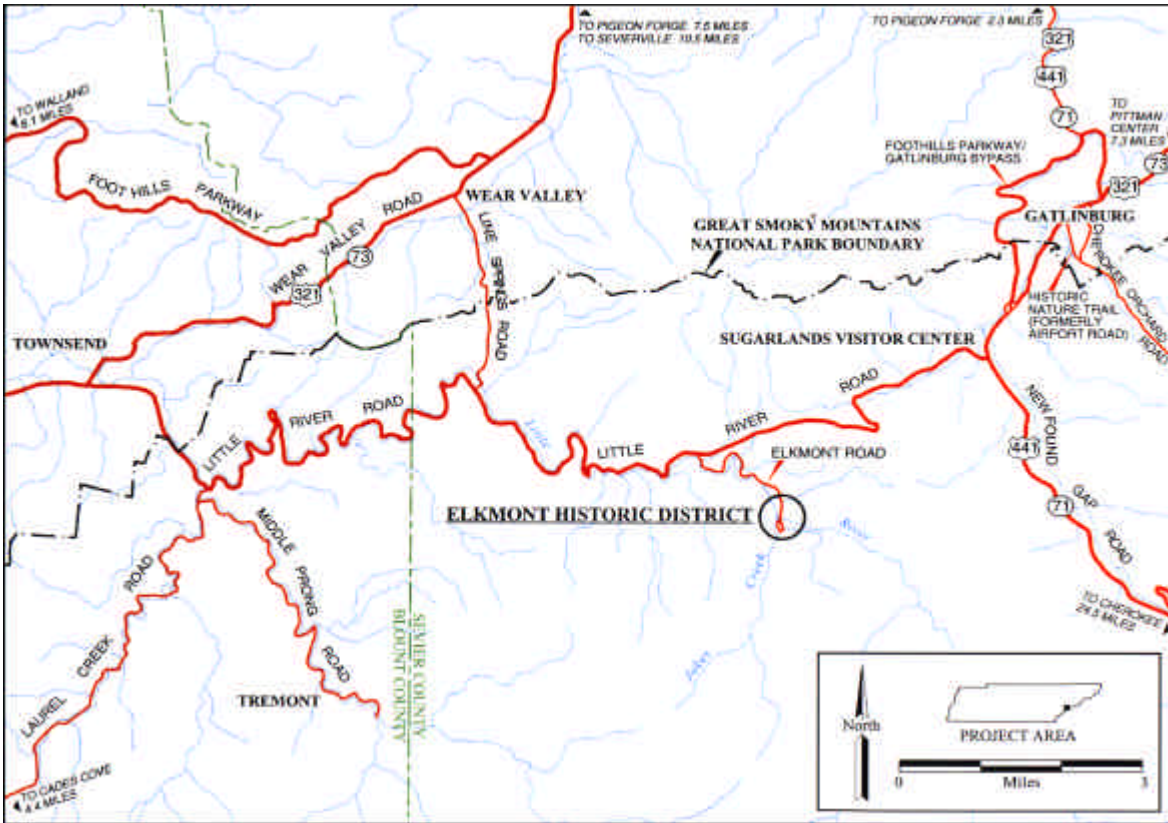


Figure 1.1. Location of the Elkmont Historic District within GRSM, Sevier County, Tennessee.

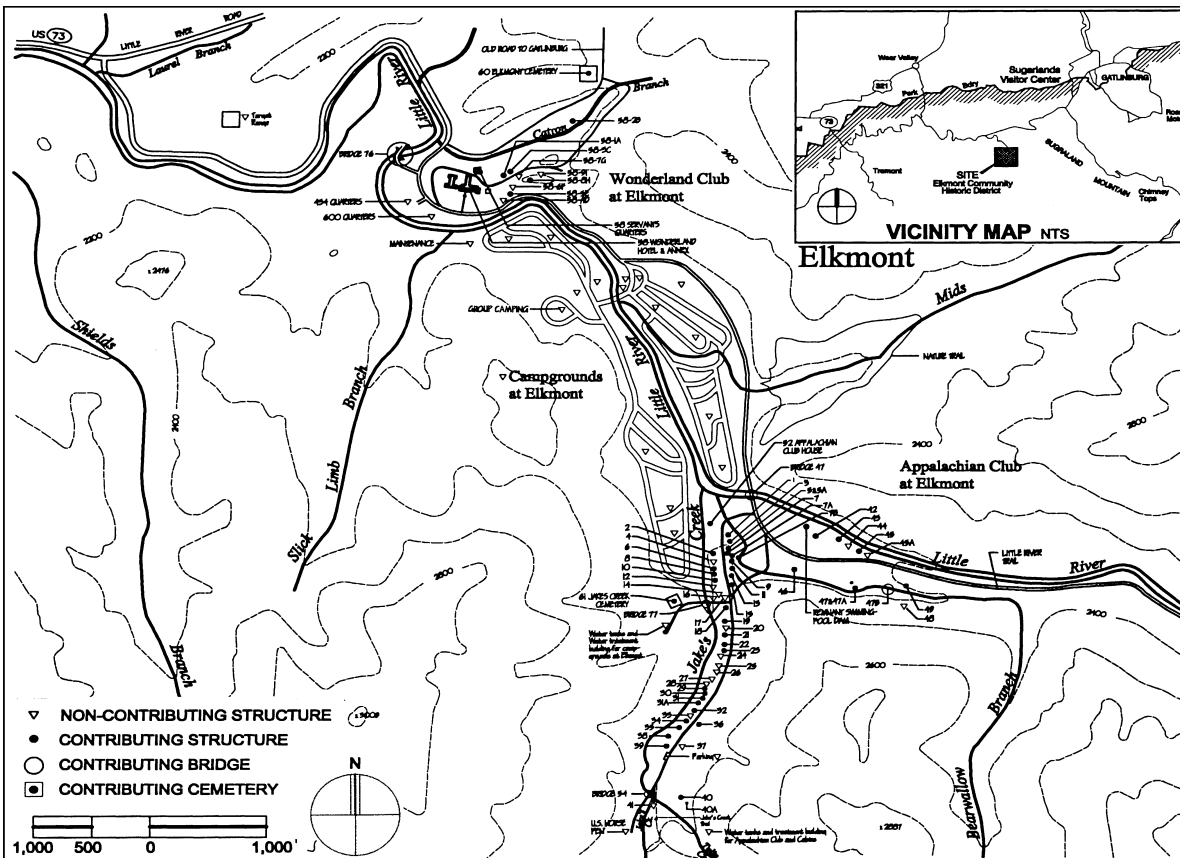


Figure 1.3. Map of Elkmont Historic District showing building locations (map courtesy of GRSM).

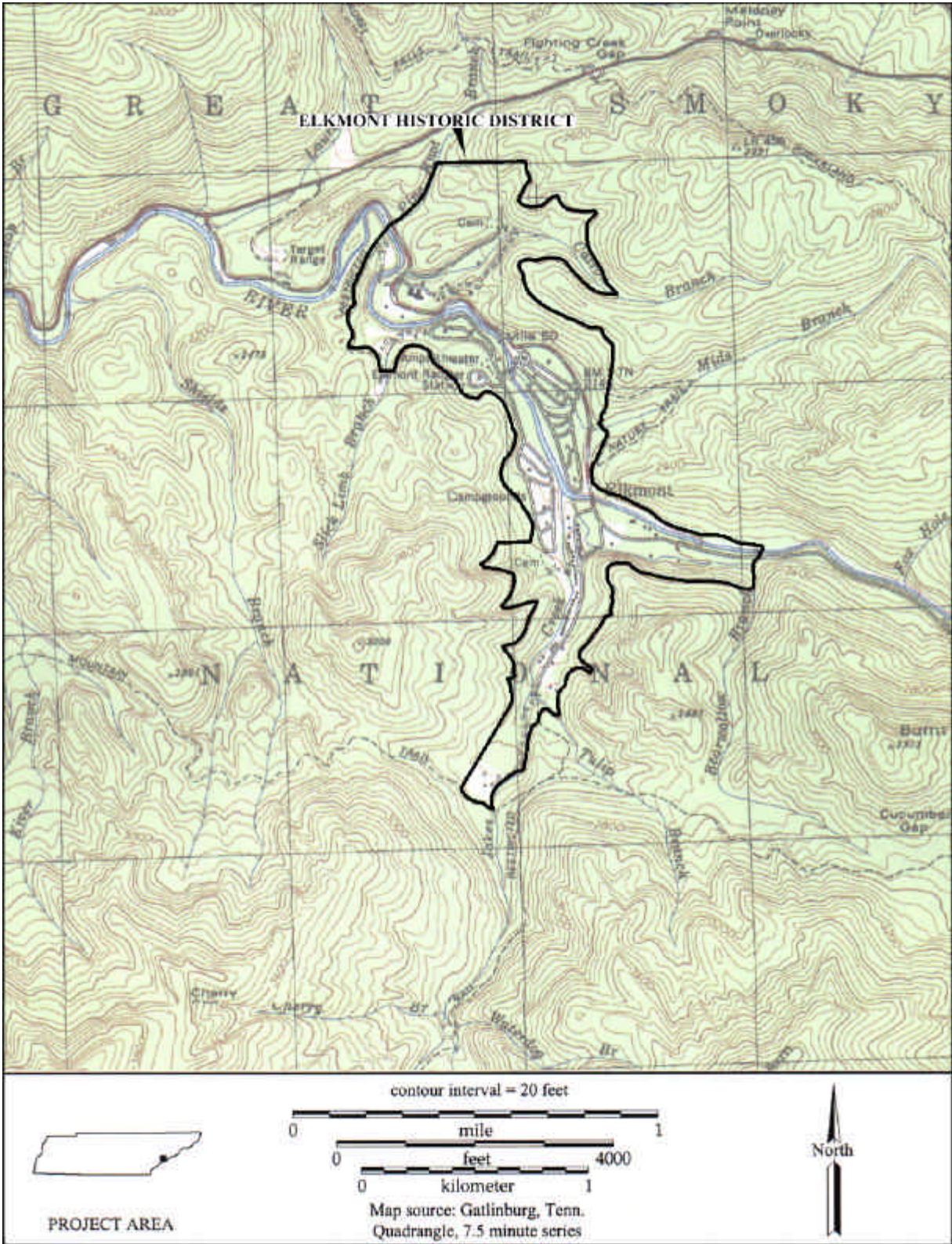


Figure 1.2. Map showing Elkmont Historic District boundary.

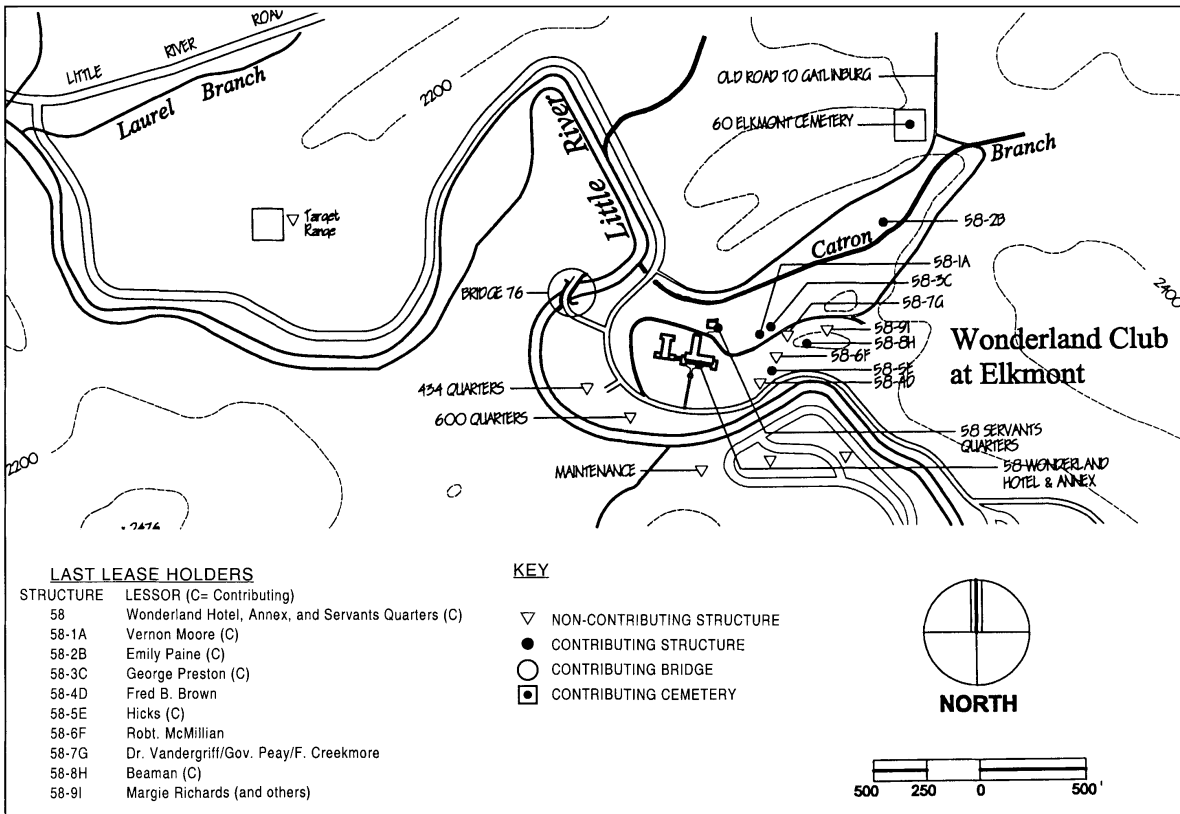


Figure 1.4. Map of Wonderland Club area (map courtesy of GRSM).

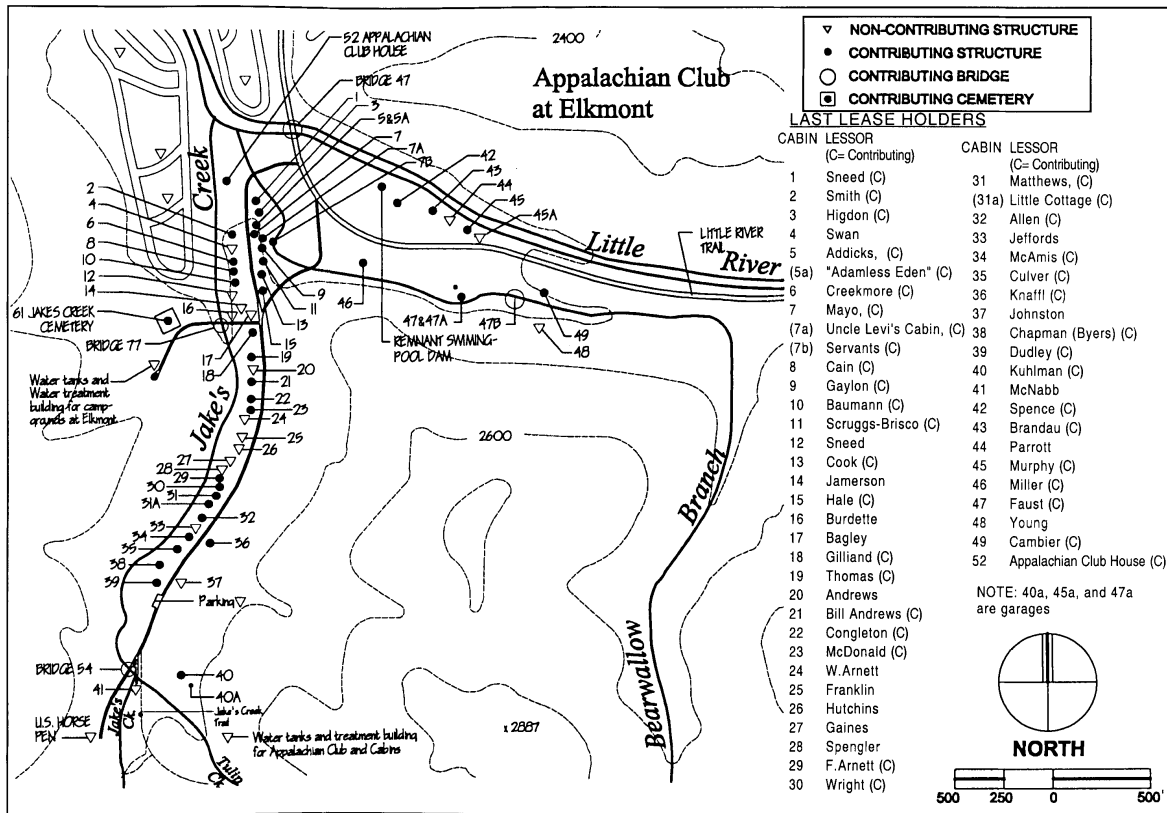


Figure 1.5. Map of Appalachian Club area (map courtesy of GRSM).



Figure 6.3. Appalachian Clubhouse.



Figure 6.5. Sneed Cabin (No.1).



Figure 6.29. Mayo Cabin (No. 7).



Figure 6.34. Trentham log cabin (No. 7A).



Figure 6.51. Scruggs-Brisco Cabin (No. 11).



Figure 6.53. Scruggs-Brisco Cabin (No. 11), interior view.



Figure 6.78. Andrews-Sherling Cabin (No. 21), interior view.



Figure 6.79. Congleton-Brownlow Cabin (No. 22), view of south & east sides.



Figure 6.81. Congleton-Brownlow Cabin (No. 22), view of west side & northwest corner deck.



Figure 6.122. Knaffl Cabin (No. 36).



Figure 6.123. Knaffl Cabin (No. 36), interior view.



Figure 6.128. Byers Cabin (No. 38).



Figure 6.142. Spence Cabin.



Figure 6.146. Spence Cabin, interior view.



Figure 6.153. Murphy Cabin.



Figure 6.173. Wonderland Hotel, view of south side of main section.



Figure 6.177. Wonderland Hotel, junction of main section and rear wing, view west.



Figure 6.178. Wonderland Hotel, main section, second floor south wall, view east.