· WEST · (FRONT) · ELEVATION ·



· SOUTH · ELEVATION ·

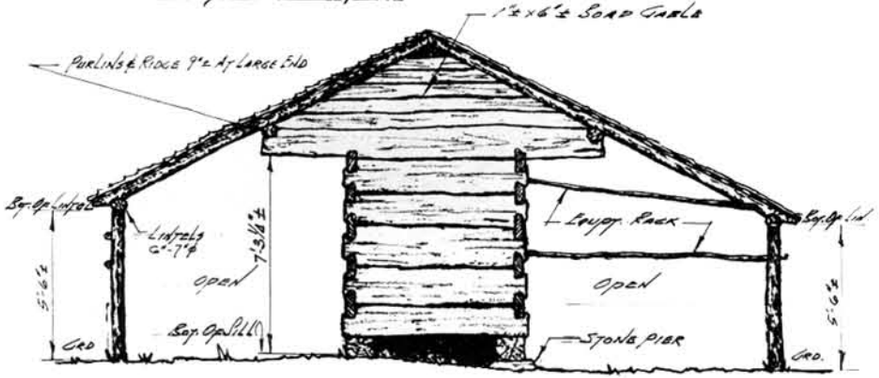

· EAST · ELEVATION ·

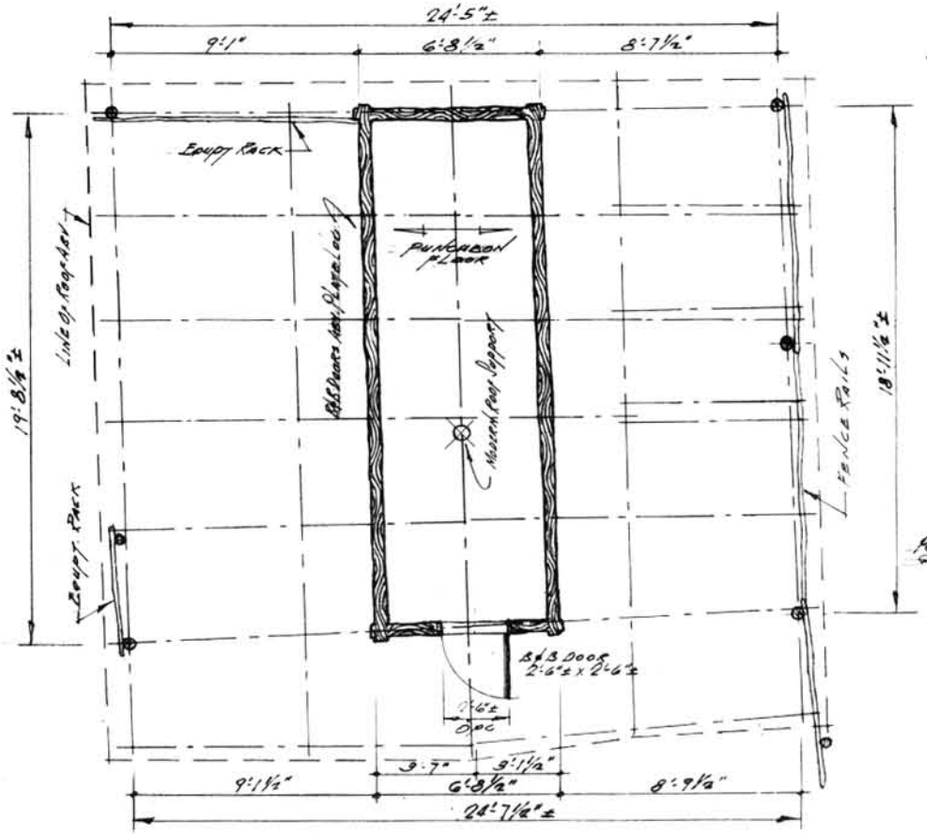

· FLOOR · PLAN ·



· NORTH · ELEVATION ·

1 0 2 4 6 8 10
6

· SCALE · 3/8" = 1'-0"

BASIC DATA · FIELD MEASUREMENTS BY R. JONES · 11·68 ·

ORIENTATION

PREPARED
5-15-69 R. Jones
DESIGNED
5-15-69 R. Jones
DRAWN
CHECKED

SYMBOL	DESCRIPTION OF REVISION	DATE	SURNAME

UNITED STATES
DEPARTMENT OF THE INTERIOR
NATIONAL PARK SERVICE
OFFICE OF ARCHEOLOGY AND HISTORIC PRESERVATION
DIVISION OF HISTORIC ARCHITECTURE

REGION: SOUTHEAST
PCP: B-296
DRAWING NO.: 133 / 94001
DATE: 6-27-69

· RESTORATION · WALKER SISTERS COMPLEX ·
TITLE OF DRAWING
· LITTLE GREENBRIER ·
LOCATION WITHIN PARK
· GREAT SMOKY MOUNTAINS NATL. PK ·
NAME OF PARK

SHEET TITLE · CORN CRIB · EXISTING CONDITIONS ·
SHEET 1 OF 2