

Grand Teton Guide

Summer 2012 (June 4 – September 3)

The official newspaper of
Grand Teton National Park
& John D. Rockefeller, Jr.
Memorial Parkway



Danielle Lehle

LIVING WITH WILDLIFE challenges all of us. Whether you visit Grand Teton National Park on vacation or live in the valley of Jackson Hole, encountering wildlife in their own environment is thrilling and potentially dangerous.

Observing and photographing wildlife draws many to this beautiful place; seeking out the smallest calliope hummingbird or the largest grizzly bear. We all share a responsibility to protect ourselves and the park's animals. Always maintain a distance of at least 100 yards from bears and wolves, and 25 yards from all other

animals. Never position yourself between an adult and its offspring. Females with young are especially defensive. Let wildlife thrive undisturbed. If your actions cause an animal to flee, you are too close.

It is illegal to feed wildlife in the park including ground squirrels and birds. Feeding wildlife makes them dependent on people and often results in poor nutrition.

Odors may entice bears and other animals into your campsite, picnic area or residence.

Allowing bears to obtain human food even once often results in aggressive behavior. The bear becomes a threat to human safety and must be relocated or killed. For the sake of wildlife follow all food storage regulations.

Whatever brings you to this special place, remember the spectacular mountains and the diverse wildlife you see. We hope you will be refreshed and restored during your visit and remain connected to this place long after you return home.

Celebrate 40 years of the John D. Rockefeller, Jr. Memorial Parkway



The John D. Rockefeller, Jr. Memorial Parkway commemorates the many contributions to conservation by Rockefeller on behalf of America's National Park System. Established August 25, 1972, the parkway encompasses 24,000 acres that connect Grand Teton National Park with the world's first national park, Yellowstone. Join us to celebrate the 40th anniversary. Check at visitor centers for special events in August.

Visiting Jackson Hole in 1926, Rockefeller was dismayed by haphazard development marring the landscape. With a vision to protect the spectacular Teton scenery, Rockefeller began buying land, later

donating over 32,000 acres of the Jackson Hole valley to the federal government. His philanthropy ensured that views of the Teton Range and public access to northern Jackson Hole would be preserved for future generations. Rockefeller also worked to conserve national parks nationwide, including Yellowstone, Yosemite, Acadia, Shenandoah, and Great Smoky Mountains.

During your trip, take a moment to reflect on the generosity of John D. Rockefeller, Jr. to preserve this landscape and the many other places he worked to preserve throughout this country.

International Visitors

Des renseignements en Français sont disponibles aux centres des visiteurs dans le parc.

Sie können Informationen auf Deutsch in den Besucherzentren bekommen.

Se puede conseguir información en Español en el Centro del Visitante.



Accessibility information available at visitor centers and on the Grand Teton Web site: <http://www.nps.gov/grte>.

Contact Information

Grand Teton National Park Website <http://www.nps.gov/grte/>
Grand Teton National Park Facebook <http://www.facebook.com/GrandTetonNPS>
Grand Teton National Park Tweets <http://twitter.com/GrandTetonNPS>

EMERGENCY	911
Park Dispatch	(307) 739-3301
Visitor Information	(307) 739-3300
Weather	(307) 739-3611
Road Construction Hotline	(307) 739-3614
Backcountry & River Information	(307) 739-3602
Climbing Information	(307) 739-3604
Camping Information	(307) 739-3603
Lost and Found	(307) 739-3350
TTY/TDD Emergency Calls Only	(307) 739-3301

Contents

Visitor Centers	2
Campgrounds	3
Go Digital	3
Safety & Weather	4
Bear Aware	5
Green Team	6
Suggested Activities	7-11
Road Construction	12
Fire & Park Partners	13
Services & Facilities	14
Yellowstone	15
Park Map	16



National Park Service
U.S. Department of the Interior

Grand Teton Guide

Published By

Grand Teton Association, a not-for-profit organization, dedicated to supporting the interpretive, scientific and educational activities of Grand Teton National Park.

Superintendent

Mary Gibson Scott

Editor/Designer

Ann Mattson
Park Ranger

Park Address

Grand Teton National Park
P.O. Drawer 170
Moose, WY 83012

Phone

(307) 739-3300

Email

grte_info@nps.gov

Web site

www.nps.gov/grte

EXPERIENCE YOUR AMERICA™

The National Park Service cares for the special places saved by the American people so that all may experience our heritage.

GRAND TETON *National Park*



National Park Service Director Horace Albright speaks at the 1929 Grand Teton National Park designation ceremony.

FEW LANDSCAPES IN THE WORLD are as striking and memorable as that of Grand Teton National Park. Rising abruptly from the valley floor, the Tetons offer a testament to the power and complexity of nature. The mountains, valleys, lakes, rivers and skies are home to diverse and abundant plants and animals.

People have been living in the shadow of the Teton Range for more than 11,000 years. The human history of this area is extensive, beginning with prehistoric American Indians, to the early Euro-American explorers, and the more recent frontier

settlers. Today, more than 300 historic structures remain in the park.

This spectacular mountain range and the desire to protect it resulted in the establishment of Grand Teton National Park in 1929. Through the vision and generous philanthropy of John D. Rockefeller, Jr., additional lands were added, creating the present day park in 1950.

Grand Teton National Park is truly a special and unique place. With thoughtful use and careful management, it can remain so for generations to come. As with other sites

in the National Park System, Grand Teton preserves a piece of the natural and cultural heritage of America for the benefit and enjoyment of future generations.

While you are here, take a moment to put your cares aside, stroll through a sagebrush meadow, hike a park trail, sit on a quiet lakeshore, and lose yourself to the power of this place.

We hope you will be refreshed and restored during your visit, and stay connected to this magnificent landscape long after you have returned home.



Entrance Fees

Single Entry: \$25 - 7 Days

Good for both Grand Teton and Yellowstone national parks: \$25 per vehicle; \$12 per person for single hiker or bicyclist; \$20 per motorcycle.

Interagency Annual Pass: \$80 - Annual

Covers entrance and standard amenity recreation fees on public lands managed by four Department of the Interior agencies—the National Park Service, Fish and Wildlife Service, Bureau of Land Management, and the Bureau of Reclamation, and by the Department of Agriculture's U.S. Forest Service. The interagency pass is good at vehicle-based entry sites for all occupants in a single, non-commercial vehicle.

Military Annual Pass: Free - Annual

For active duty military personnel and dependents with proper identification (CAC Card or DD Form 1173). Includes the same benefits as the Interagency Annual Pass.

Interagency Senior Pass: \$10 - Lifetime

A lifetime pass for U.S. citizens 62 or older, offering entrance to all areas covered under the Interagency Annual Pass, non-transferable.

Interagency Access Pass: Free

A lifetime pass for citizens with permanent disabilities, offering entrance to all areas covered under the Interagency Annual Pass, non-transferable.

Grand Teton - Yellowstone Pass: \$50.00 - Annual

Allows entrance to Grand Teton and Yellowstone national parks for 12 months from date of purchase; non-transferable.

Commercial Tour Fee: \$variable - 7 Days

Good for both Grand Teton and Yellowstone national parks; non-transferable. Fee is based on the carrying capacity of the vehicle (driver not included). 1-6 carrying capacity: \$25 plus \$12 per person; 7-15 carrying capacity: \$125; 16-25 carrying capacity: \$200; 26 or more carrying capacity: \$300.

Visitor Centers

2012

Craig Thomas Discovery & Visitor Center

Located in Moose, 1/2 mile west of Moose Junction. Open Daily. Open year-round, closed Dec. 25th. Summer hours below. (307) 739-3399.

May 1-June 3	8 am to 5 pm
June 4-Sept. 23	8 am to 7 pm
Sept. 24-Oct. 31	8 am to 5 pm

Jenny Lake Visitor Center

Located 8 miles north of Moose Junction on the Teton Park Road. Open Daily. (307) 739-3392.

May 18-June 3	8 am to 5 pm
June 4-Sept. 3	8 am to 7 pm
Sept. 4-23	8 am to 5 pm

Jenny Lake Ranger Station

Located 8 miles north of Moose Junction on the Teton Park Road. Open Daily. (307) 739-3343.

May 26-Sept. 9	8 am to 5 pm
----------------	--------------

Colter Bay Visitor Center

Located 1 mile west of Colter Bay Junction on Highway 89/191/287. Open Daily. (307) 739-3594.

May 26-June 3	8 am to 5 pm
June 4-Sept. 3	8 am to 7 pm
Sept. 4-Oct. 8	8 am to 5 pm

Flagg Ranch Information Station

Located at Flagg Ranch, 16 miles north of Colter Bay on Highway 89/191/287. Open Daily, may be closed for lunch. (307) 543-2372.

June 4-Sept. 3	9 am to 3:30 pm
----------------	-----------------

Laurance S. Rockefeller Preserve Center

Located 4 miles south of Moose on the Moose-Wilson Road. Open Daily. (307) 739-3654.

May 27-Sept. 3	8 am to 6 pm
Sept. 4-23	9 am to 6 pm

Jackson Hole/Greater Yellowstone Visitor Center

Located in Jackson at 532 N. Cache, visitor information for the greater Jackson Hole area. Open Daily.

Go Digital

Craig Thomas Discovery & Visitor Center Auditorium



Grand Teton National Park invites you to enjoy the Craig Thomas Discovery and Visitor Center Auditorium. This facility serves as a launching point for grand experiences through the interpretive park film “Life on the Edge.” Grand Teton National Park Foundation donors funded this 3,600-square-foot, 154-seat auditorium, featuring recycled, sustainable, and energy-efficient materials. The auditorium is fully accessible and equipped for the hearing impaired. Please ask at the visitor center for details.



Explore the visitor center. Everyone will love the engaging exhibits about the people, wild communities and preservation of this place. Discover wildlife hidden throughout. See how mountaineering has evolved in the Teton Range and place climbing protection gear on an interactive rock wall display. Enjoy a breath-taking view of the Teton Range from the lobby, and a bird’s eye view of the park by walking along the video river.

What’s New

WIRELESS INTERNET

Free wireless internet access is available for the public at the Craig Thomas Discovery and Visitor Center in Moose.



MULTIMEDIA PRESENTATIONS

The Grand Teton National Park website offers a variety of audio, video and digital image products including panoramic images: <http://www.nps.gov/grte/photosmultimedia/multimedia.htm>.

VIDEO PODCASTS

Plan your trip, view wildlife, learn about safety in bear country, understand the powerful forces that shaped these mountains, and learn about the Murie family who helped preserve this landscape from the multi-media page.



GRAND TETON iPHONE APP

The Official App for Grand Teton National Park produced for the Grand Teton Association includes the essential information you need to plan your trip or experience the park before leaving home. Download to your iPhone: <http://tetonapp.com>.



TravelStorysGPS iPHONE APP

This free app from the Grand Teton National Park Foundation shares vivid and engaging audio stories about the history, geology, animals and activities in the park. Drive the Teton Park Road from Moose to Jackson Lake Lodge and learn about this magnificent park: www.gtnpf.org/TravelStorysGPS.php.



Write on our Wall

Like us on Facebook to get park updates, or share photos and your thoughts with our friends: <http://www.facebook.com/GrandTetonNPS>.

Follow us on Twitter: <http://twitter.com/GrandTetonNPS>.



Learn & Discover



Visit our new fun and educational website: Discover Grand Teton! We have partnered with the Grand Teton National Park Foundation to create an exciting new resource for visitors. The website highlights the park’s history, geology, wild communities and Junior Ranger program.

Go to: <http://www.discovergrandteton.org> to experience the park virtually.

Campgrounds



All five park campgrounds and two trailer villages are operated by park concessioners.

CAMPGROUNDS

Campground fees are \$20.50 per night per site. Colter Bay, Jenny Lake and Gros Ventre campgrounds charge \$10 for Senior/Access cardholders. Signal Mountain and Lizard Creek campgrounds charge \$10.25 for Senior/Access cardholders. Jenny Lake and Colter Bay have walk-in sites available. All campgrounds provide modern comfort stations, but do not include utility hookups (except for Colter Bay RV Park and Headwaters Campground & RV Sites).

The maximum length of stay is seven days per person at Jenny Lake and 14 days at all other campgrounds—no more than 30 days in the park per year. The park’s campgrounds operate on a first-come, first-served basis, advance reservations are not accepted. Reservations are accepted for group camping, the Colter Bay RV Park and the Headwaters Campground & RV Sites at Flagg Ranch.

For campground status, contact entrance stations or visitor centers. Additional camping facilities are available in nearby national forests and other areas outside the park. Camping is not permitted

within the park along roadsides, in overlooks or in parking areas. Doubling up in campsites is not permitted and there are no overflow facilities.

There are eight free campsites on Grassy Lake Road that have pit toilets but no potable water.

GROUP CAMPING

Advanced reservations are required for group camping at Colter Bay and Gros Ventre campgrounds. The sites range in capacity from 10 to 100 people. Call the Grand Teton Lodge Company at (800) 628-9988 or (307) 543-3100 for reservations.

PUBLIC SHOWERS

The only public shower facility in the park is located at the Colter Bay Village Laundromat.

RECYCLING CENTERS

Park concessioners Grand Teton Lodge Company and Signal Mountain Lodge collectively recycle more than 170 tons of material annually. When you stay in a park campground, please use the recycling containers to help keep Grand Teton National Park clean and pleasant for other campers and conserve resources.

REDUCE YOUR USE OF DISPOSABLE PLASTIC BOTTLES

Park concessioners are joining Grand Teton National Park to reduce the sale and use of disposable plastic bottles by selling reusable containers. Save money, energy and reduce waste by using reusable bottles for water.

PARK CAMPGROUNDS

Colter Bay Campground*

350 individual, 9 walk-in, 11 group
Open: May 24 to Sept. 23
\$20.50 per night, (800) 628-9988
Filling Time: evening
No reservations

Colter Bay Tent Village Park

66 tent cabin sites
Open: June 1 to Sept. 3
\$55 per night, (800) 628-9988
Filling Time: call for information

Colter Bay RV Park

112 RV sites
Open: May 24 to Sept. 23
\$57 per night, (800) 628-9988
Filling Time: call for information, reservations advised
RV hookups available

Gros Ventre Campground*

350 individual sites, 5 group
Open: May 4 to Oct. 7
\$20.50 per night, (800) 628-9988
Filling Time: rarely fills
No reservations

Headwaters Campground & RV Sites at Flagg Ranch

80 RV sites, \$64
68 tent sites, \$35
20 camper cabins, \$70+

Open: June 1 to Sept. 30

(800) 443-2311

Filling Time: call for information, reservations advised

Jenny Lake Campground (tents only)

49 individual sites, 10 walk-in sites
Open: May 11 to Sept. 30
\$20.50 per night, (800) 628-9988
Filling Time: 9 am
No reservations

Lizard Creek Campground

60 individual sites
Open: June 8 to Sept. 3
\$20.50 per night, \$5 per person for hiker/biker campers without vehicles, (800) 672-6012
Filling Time: evening
No reservations
30 foot vehicle max

Signal Mountain Campground*

86 individual sites, 1 RV hookup site
Open: May 11 to Oct. 14
\$20.50 (\$55 RV) per night, (800) 672-6012
Filling Time: noon or earlier
No reservations
30 foot vehicle max

* dump station available

Safety & Regulations

FIREARMS

Wyoming state regulations apply. Carrying or possessing firearms is prohibited in buildings where notice is posted. Firearms may not be discharged in a national park, except by permitted individuals during legal hunting seasons.

FIREWORKS

Fireworks and other pyrotechnic devices are prohibited at all times in the park.

CAMPFIRES

Campfires are allowed without a permit at designated campgrounds and picnic areas within metal fire grates, unless fire restrictions are in effect. Lakeshore backcountry sites with fire grates include: Leigh, Bearpaw and Trapper lakes. A permit may be obtained for campfires below the high water line of Jackson Lake at the Colter Bay Visitor Center. Campfires are prohibited in all other areas.

PLANTS & ANIMALS

All plants and animals are part of natural processes and are protected within the park and parkway. Leave plants and animals in their natural setting for others to enjoy. Picking wildflowers is prohibited. Maintain a distance of at least 100 yards from bears and wolves and 25 yards from all other wildlife. Large animals are quick, powerful and unpredictable. Getting too close can result in serious injury. Take special care to avoid encounters with wildlife and to help maintain their natural fear of humans. Many small animals can carry diseases and should never be touched or handled. Allow them to find their own food. Their natural diet ensures their health and survival. No matter how tempting it may be to give food to animals, feeding is prohibited.

PETS

Pets must be restrained on a leash (6 feet or less) at all times and must stay within 30 feet of roadways. Pets are not allowed in visitor centers, on park trails or in the backcountry, in boats on the Snake River or lakes other than Jackson Lake. Pets are not allowed on ranger-led activities. Kennels are available in Jackson. Properly dispose of pet feces in garbage cans. **Pets are not permitted on the multi-use pathway.**

BIKING

Bicycles are permitted on public roadways, the multi-use pathway and on the Colter Bay Marina breakwater. Ride on the right side of the road in single file and wear a helmet at all times. Riding bicycles or other wheeled vehicles in the backcountry, on- or off-trail, is prohibited. **Roadway shoulders are narrow—ride at your own risk.**

MULTI-USE PATHWAY

Only NON-MOTORIZED METHODS of transportation are permitted on the multi-use pathway. Persons with physical disabilities may use electric and battery operated transportation. The multi-use pathway is closed from dusk to dawn for wildlife and public safety.

PETS ARE NOT PERMITTED on the park pathway. Guide dogs—used for the sole purpose of aiding a person with physical disability—may travel on the pathway. Ask at a visitor center for suggestions on where to exercise your pet.

AQUATIC NUISANCE SPECIES

Help protect park waterways and native fish by learning how you can prevent the spread of exotic species. Inspect, clean and dry all equipment including boats, boots and waders before entering a new body of water. Never empty containers of bait, fish, plants or animals into park waters. Ask at a permits office for information on the new Wyoming state law requiring boaters to purchase a sticker to display on their boat.

PERSONAL FLOTATION DEVICES (PFDs)

PFDs are strongly recommended for all persons in a private floating/boating party, and required in commercial vessels.

BOATING

Motorboats are permitted on Jenny (10 horsepower maximum) and Jackson lakes. Human-powered vessels are permitted on Jackson, Jenny, Phelps, Emma Matilda, Two Ocean, Taggart, Bradley, Bearpaw, Leigh and String lakes. Sailboats, water skiing and windsurfers are allowed only on Jackson Lake. A park permit is required: motorized craft \$20 for 7 days and \$40 for 1 year; non-motorized craft \$10 for 7 days and \$20 for 1 year. Jet skis are prohibited on all waters

within the park. Permits may be purchased at the Craig Thomas Discovery, Jenny Lake or Colter Bay visitor centers.

FLOATING THE SNAKE RIVER

Only human-powered rafts, canoes, dories and kayaks are allowed on the Snake River within the park and parkway. A permit is required (\$10 for 7 days; \$20 for 1 year) for non-motorized vessels and may be purchased at the Craig Thomas Discovery, Jenny Lake or Colter Bay visitor centers. Read the launch site bulletin boards for current river conditions. The Snake River is a complex river to float. Constantly shifting channels and logjams present risks for boaters. Accidents are common. Check conditions and use caution whenever you float. **For information on Snake River flows, call 1 (800) 658-5771.**

FISHING

Cutthroat, lake and brown trout, and whitefish inhabit lakes and rivers of the park and parkway. A Wyoming fishing license is required to fish in the park and parkway and may be purchased at Signal Mountain Lodge, Colter Bay Marina, Colter Bay Village Store, Dornans and Headwaters Lodge. Fishing in Yellowstone National Park requires a separate permit (fee charged); purchase permits at Yellowstone visitor centers and ranger stations. The use of non-native baitfish is prohibited in all parks.

JACKSON LAKE

Contact visitor centers for information on the availability of services at Leek's, Signal Mountain and Colter Bay marinas. Low water levels will increase the risk of boats striking submerged objects and landforms that are normally well beneath the surface.

SWIMMING

Swimming is permitted in all lakes. There is a designated swimming beach at Colter Bay with picnic facilities; however, there are no lifeguards. The Snake River is a swift, cold river presenting numerous dangers; swimming is not recommended.

HOT SPRINGS

Thermal water can harbor organisms that cause a fatal meningitis infection and Legionnaires' disease. Exposing your head

to thermal water by immersion, splashing, touching your face, or inhaling steam increases your risk of infection.

HIKING

Hikers are reminded to stay on trails. Shortcutting is prohibited because it damages fragile vegetation and causes erosion. Visitor centers sell topographic maps and trail guides. Know your limitations when traveling in the backcountry. Let a friend or relative know your planned destination, route, and expected time of return. These precautions will greatly increase your chance of survival in an emergency. Permits are not required for day hiking. Trailhead parking areas fill early during the day in July and August. In early summer, many trails are snow-covered and you may need an ice axe.

BACKPACKING

Grand Teton National Park has more than 230 miles of trails of varying difficulty. Obtain the required, free backcountry permit for overnight trips at the Craig Thomas Discovery or Colter Bay visitor centers or the Jenny Lake Ranger Station. One-third of backcountry campsites in high use areas may be reserved in advance from January 5–May 15; there is a fee of \$25 per reservation. Pets are not allowed on park trails or in the backcountry. **Park approved bear resistant canisters are required for all overnight backcountry use** except where bear-resistant food storage boxes are provided. Ask at a visitor center for more details. Obtain a free canister for use in the park when registering your trip.

CLIMBING

There are many risks and hazards associated with climbing and mountain travel. Experience and good judgment are essential. The Jenny Lake Ranger Station is staffed from late May to September by climbing rangers who can provide up-to-date weather and route conditions. Registration is not required for day climbs or cross-country hiking. Backcountry permits are required for all overnight climbs. The park DOES NOT check to see that you get safely out of the backcountry. Leave an agenda with friends or family. Solo travel is not advised.

Teton Weather



From June through August the average daily temperature in the valley is 76°F, but high elevation hiking trails are not snow-free until mid-July. Nighttime temperatures can drop to the lower 40s.

Dress in layers when recreating and be prepared for changing conditions. Afternoon thunderstorms occur frequently during the summer. Since 1999, there have been 14 injuries and one fatality in the park due to lightning. Avoid mountain tops, ridges and open areas.

NOAA weather forecasts are available at www.weather.gov/riverton, on NOAA Weather Radio at 162.525 MHz, or by calling the National Weather Service at 1-800-211-1448.

Average Weather		Moose, WY 1958 - 2011			
Month	Average High Temp	Average Low Temp	Average Precipitation	Average Snowfall	Number Thunderstorms
January	25.9 °F	0.9 °F	2.6 in.	43 in.	0
February	31.1 °F	3.3 °F	1.9 in.	29 in.	0
March	39.3 °F	12.0 °F	1.6 in.	21 in.	0
April	49.3 °F	22.2 °F	1.5 in.	10 in.	1
May	61.0 °F	30.8 °F	2.0 in.	2.4 in.	5
June	70.7 °F	37.3 °F	1.8 in.	0 in.	11
July	80.5 °F	41.3 °F	1.2 in.	0 in.	14
August	79.0 °F	39.6 °F	1.4 in.	0 in.	12
September	69.1 °F	2.2 °F	1.4 in.	1 in.	2
October	55.7 °F	23.1 °F	1.4 in.	5 in.	0
November	38.3 °F	13.7 °F	2.1 in.	23 in.	0
December	26.5 °F	1.9 °F	2.6 in.	40 in.	0

Don't Get Hit!

Follow these guidelines to avoid lightning-related injuries.

- Afternoon storms are common in summer, get to a safe place before storms hit.
- Avoid mountain tops, ridges, open areas and lone trees; forested areas with trees of similar height are safer.
- Do not stand on tree roots.
- If boating, get off the water.
- The National Oceanic and Atmospheric Administration (NOAA) provides a variety of material and links through their website at: www.lightningsafety.noaa.gov/outdoors.htm. This site contains critical lightning safety and medical information.

Be Bear Aware!



A sow grizzly bear and her three cubs cross a park road. Drive with caution throughout the park and watch for wildlife along the roadways for your safety and theirs. Photograph by Gary Pollock.

GRIZZLY AND BLACK BEARS can be anywhere in the park at any time. Odors attract bears into campgrounds and picnic areas. Regulations require that all food, garbage, toiletries, pet food, coolers and food containers (empty or full), and cookware (clean or dirty) be stored in a hard-sided vehicle with the windows rolled up or bear-resistant food locker when not in immediate use, day or night. Failure to follow regulations is a violation of federal law and may result in a citation.

- Never leave your backpack unattended!
- Never allow a bear to get human food.
- If approached by a bear while eating, put food away and retreat to a safe distance.

Keep a Clean Camp

Improperly stored or unattended food will be confiscated and you could be fined.

- Treat odorous products such as soap, toothpaste, fuel products, suntan lotion, and bug repellent in the same manner as food.
- Never store food, garbage or toiletries in tents.
- Place all trash in bear-resistant garbage dumpsters.
- Immediately report careless campers and all bear sightings to the campground kiosk or nearest ranger.
- Bears that receive human food often become aggressive and must be killed.

Make Noise in Bear Country

Grizzly and black bears live in the park and parkway. Bears will usually move out of the way if they hear people approaching, so make noise. Don't surprise bears! Calling out and clapping your hands at regular intervals are the best ways to make your presence known. Bear bells are not sufficient. Be particularly careful when vegetation or terrain

.....
WHAT KIND OF BEAR DID YOU SEE? Both grizzly bears and black bears live in the park and parkway.

Black Bear



- Color ranges from blonde to black
- No distinctive shoulder hump
- Face profile is straight from nose to tip of ears
- Ears are tall and pointed
- Front claws are short and curved (1-2" long)

Grizzly Bear



- Color ranges from blonde to black
- Distinctive shoulder hump
- Face profile appears dished in
- Ears are short and rounded
- Front claws are long and less curved (2-4" long)

Ride a shuttle to Grand Teton National Park

Alltrans, Inc. runs a daily shuttle service from the town of Jackson to Grand Teton National Park. Visitors may access multiple destinations throughout the park for one daily fare (park entrance fees not included). Check at visitor centers and bus stops for current schedule or call Alltrans, Inc. for additional information, **1 (800) 443-6133**.

Cost to ride the shuttle is **\$14 per person, per day for an unlimited number of rides**. Drivers accept payment by cash, Visa, or MasterCard. Season passes are also

available; price depends on month purchased. For more information, call Alltrans, Inc., or visit their website, www.alltransparkshuttle.com.

Beginning June 1, Alltrans, Inc. will run six trips between Jackson and Colter Bay Visitor Center from 7 am to 10 pm with two of those trips extending to the Headwaters Lodge & Cabins at Flagg Ranch.

Or on to Yellowstone

Linx runs a daily shuttle service connecting from Flagg Ranch into Yellowstone National Park. For more information about fees and schedules, please call **1 (877) 454-5469**, or visit their website, www.linx.coop/yellowstone-area-buses.

If you are attacked, lie on the ground completely flat on your stomach. Spread your legs slightly and clasp your hands over the back of your neck. Do not move until you are certain the bear has left.

In rare cases, bears have attacked at night or after stalking people. These types of attacks may mean the bear views you as prey. If you are attacked at night or if you feel you have been stalked and attacked as prey, fight back. Do whatever it takes to let the bear know you are not easy prey.

If You Carry Bear Spray

- Bear spray has been shown to be extremely effective in deterring bear attacks.
- Use only bear spray. Personal self-defense pepper spray is not effective.
- Keep the canister immediately available, not in your pack.
- Follow the manufacturer's instructions, know how to use the spray, and be aware of its limitations, including the expiration date.
- Bear spray is not a repellent! Do not spray it on people, tents or backpacks.
- Under no circumstances should bear spray serve as a substitute for standard safety precautions in bear country.

Park visitor centers offer bear safety programs and can recycle your bear spray. Come visit for more information.

Be Safe!

Do not leave backpacks, coolers, or bags containing food unattended for ANY length of time.

Do not leave food, garbage or coolers in the open bed of a truck or on the exterior of any vehicle.



Five Reasons to Drink Grand Teton National Park Water

By Grand Teton National Park Green Team

- **6,500 FEET**

The average elevation of Grand Teton National Park's valley floor. At high elevation, your body loses water twice as fast as at sea level. Drink extra water for your body to function properly here.

- **5,000 SINGLE-USE PLASTIC BOTTLES**

The number of single-use plastic bottles entering the waste stream every day in Jackson Hole; only 60 percent of these bottles are recycled. Every year people spend over \$100 billion on bottled water worldwide. Purchasing eight, 16 oz. bottles of water—one gallon—may cost \$8. Instead, consider using refillable bottles or a backpack with a water reservoir. You will save money and help your body cope with the elevation.

- **100% PURE**

The park has retrofitted many of its drinking fountains in high traffic areas to be quick and easy water bottle filling stations. The water from these filling stations is tested more regularly than bottled water and is some of the purest water in the country. Please keep in mind, water taken directly from lakes or streams must be treated before drinking.

- **CONVENIENCE**

Filling up your reusable water bottle is easier than purchasing a bottle of water. Water bottle filling stations are found throughout Grand Teton National Park. Locations include the Craig Thomas Discovery & Visitor Center, South Jenny Lake, String Lake picnic area, Colter Bay Visitor Center, Flagg Ranch Information Station, and Signal Mountain, Jackson Lake and Jenny Lake lodges. The water filling stations provide a clean and safe source of water as an alternative to buying bottled water.

- **COMMITMENT**

The National Park Service and its partners are committed to preserve and protect Grand Teton National Park for you and for future generations. With three million visitors every year, we need your help! The park has committed to reducing greenhouse gas emissions 20 percent by 2020. By providing a wide range of reusable water bottles for purchase—including a low-cost, BPA free, recyclable plastic bottle with the “reduce, reuse, refill” logo—and water bottle filling stations, we can help reduce our waste stream. In addition, the park purchases 100 percent green power, provides recycling for visitors and employees, and works with the U.S. Green Building Council to ensure all new construction in the park is Leadership in Energy and Environment Design (LEED) certified. With these initiatives and your help, we can reach our greenhouse gas reduction goals and protect the park for future generations.

Grand Teton National Park
National Park Service
U. S. Department of the Interior

WATER FILLING STATION

REDUCE plastic water bottle waste.
REUSE your water bottles.
REFILL bottles with free Grand Teton water.

Where to Look for Wildlife



ALL ANIMALS REQUIRE FOOD, WATER AND SHELTER. Each species also has particular living space or habitat requirements. To learn more about wildlife habitats and behavior, attend ranger-led activities. While observing wildlife, please park in designated turnouts, not on the roadway.

OXBOW BEND

One mile east of Jackson Lake Junction. Slow-moving water provides habitat for fish such as suckers and trout that become food for river otters, ospreys, bald eagles, American white pelicans and common mergansers. Look for beavers and muskrats swimming past. Moose browse on abundant willows at the water's edge. Elk occasionally graze in open aspen groves to the east, while grizzly bears occasionally look for prey.

WILLOW FLATS

North of the Jackson Lake Dam moose browse on willow shrubs. At dawn and dusk, elk graze on grasses growing among willows. Predators such as wolves and grizzly bears pursue elk calves in early summer. Beavers create ponds by damming streams that also harbor muskrats and waterfowl.

Always maintain a distance of at least 100 yards from wolves and bears and 25 yards from all other wildlife. Do not feed or harass wildlife of any kind.

ELK RANCH FLATS

Stop at the Elk Ranch turnout on highway 26/89/191 just north of Cunningham Cabin. Here you may see pronghorn, bison, elk and even domestic animals using a grazing permit. The open grasses here attract a variety of animals.

SNAKE RIVER

Jackson Lake Dam south to Moose. Elk and bison graze in grassy meadows along the river. Bison also eat grasses on the sagebrush benches above the river. Bald eagles, ospreys and great blue herons build large stick nests within sight of the river. Beavers and moose eat willows lining the waterway.

BLACKTAIL PONDS


Half-mile north of Moose on Highway 26/89/191. Old beaver ponds have filled with sediment and now support grassy meadows where elk graze during the cooler parts of the day. Several species of ducks feed in the side channels of the Snake River while moose browse on willows.

TIMBERED ISLAND

A forested ridge southeast of Jenny Lake. Small bands of pronghorn, the fastest North American land mammal, forage on nearby sagebrush throughout the day. Elk leave the shade of Timbered Island at dawn and dusk to eat grasses growing among the surrounding sagebrush.

ANTELOPE FLATS & MORMON ROW

East of Highway 26/89/191, one mile north of Moose Junction. Bison and pronghorn may be seen grazing. Watch for coyotes, Northern harriers and American kestrels hunting mice, Uinta ground squirrels and grasshoppers. Sage grouse, sage thrashers and sparrows also frequent the area.



Interested in Working in the Park?



HAVE YOU EVER THOUGHT ABOUT SPENDING A SUMMER WORKING IN A NATIONAL PARK? Summer seasonal positions are recruited during the winter months. A wide variety of positions provide unique challenges, and many rewards. Imagine yourself fighting wild fires, maintaining backcountry trails, patrolling the Snake River in a boat, providing guided ranger hikes or assisting a park biologist with wolf research.


To view and apply for vacancies for all federal jobs visit www.usajobs.gov.

For a list of available jobs in the Department of Interior, including the National Park Service go to www.doi.gov/public/findajob.cfm. Positions posted for Grand Teton National Park can be found under jobs listed in Moose or Moran, Wyoming. You can also learn about vacancies at www.nps.gov/grte/supportyourpark/employ.htm. For jobs in fire management, log on to www.tetonfires.com and click on the Employment link. Go to www.nps.gov/grte/supportyourpark/upload/OF510-fedres.pdf to learn how to apply for federal jobs.

Visit Moose

Program schedules may change at any time

Moose is located 12 miles north of Jackson, Wyoming. Please see the park map on page 16 to help you plan your trip to Moose. Enjoy a variety of trails, activities, scenic drives and ranger programs as well as historic districts and iconic views of the Teton Range.



Visitor Areas

CRAIG THOMAS DISCOVERY & VISITOR CENTER

Visit the Discovery Center for trip planning, weather, permits and camping information. Experience the video rivers, view a film or listen to a special guest speak in the new auditorium. Shop at the Grand Teton Association bookstore for gifts, educational books and postcards. The visitor center is open daily June 4-September 23 from 8 am to 7 pm.

MENORS FERRY HISTORIC DISTRICT

Take a self-guided tour around the historic

district and learn about Jackson Hole history through pictorial displays at the Maud Noble Cabin. Visit the General Store (open May 25-Sept. 30 daily, 9 am-4:30 pm) and purchase turn-of-the-century-themed goods. Join a ranger for a guided walk at 2 pm to learn more, see program schedule below. Ride the ferry daily from 10 am to 2 pm once river conditions permit.


THE MURIE RANCH

Learn about the Murie family wilderness conservation legacy by taking this self-guided one mile roundtrip walk. Ask a

ranger for directions to access the ranch and view historic buildings where landmark wilderness legislation was drafted.

MORMON ROW

Take a self-guided tour around the remaining buildings of this once vibrant community. Pick up a brochure near the "Pink House." Originally called Grovont, "Mormon Row" was a community of homesteads, a church, school and swimming hole. Members of The Church of Jesus Christ of Latter-Day Saints settled this area around the turn of the last century.



Activities

HIKING

Great hiking opportunities abound in the Moose area. Ask at a visitor center for trail suggestions. Weather may change abruptly, afternoon thunderstorms are common, bring extra clothing and plenty of water. Dehydration can lead to serious illness, and has been the cause for many rescues in the park. Bring your own water or treat stream or river water before drinking.

TAGGART LAKE TRAILHEAD

Drive 3.5 miles northwest of Moose Junction to enjoy a spectacular view of the Teton

Range. Enjoy a 3-mile roundtrip hike to Taggart Lake or detour for a longer hike with great views of Bradley Lake and Garnet Canyon. A pit toilet, trailhead information and brochures are available.


DEATH CANYON TRAILHEAD

Drive three miles south of Moose on the Moose-Wilson Road (closed to trailers or motorhomes) to the Death Canyon Road. High clearance vehicles are recommended for this rough road. Access Death Canyon and Phelps Lake. For a great family hike, walk to the Phelps Lake overlook (2.0 miles

roundtrip, 420-foot elevation change). Look for marmots, black bear and moose. Carry bear spray and know how to use it.

MULTI-USE PATHWAY

Bike, walk, skateboard or rollerblade on the multi-use pathway. Access the pathway from Moose or Taggart Lake Trailhead. The pathway extends from Jackson to South Jenny Lake. Bike rentals are available at Dornans near Moose or in Jackson or Teton Village. Special regulations apply, see page 4 for more information.



Scenic Drives

ANTELOPE FLATS TO KELLY

Drive one mile north of Moose Junction on Highway 26/89/191 and turn right onto Antelope Flats Road. Look for bison, pronghorn, moose and deer as you drive east and then south to the town of Kelly, WY.

MORMON ROW

Drive 1.5 miles east on the Antelope Flats Road (see above) and turn right onto a dirt road past turn-of-the-century homesteads and barns. The famous T. A. Moulton barn is located on your right. Continue to the town of Kelly or return the way you came.

GROS VENTRE RIVER

Drive the Antelope Flats Road loop to Gros Ventre Junction or drive directly to the Gros Ventre River by heading south on Highway 26/89/191 and turning left at Gros Ventre Junction. Look for moose, bison and pronghorn along the Gros Ventre River and the surrounding terraces.

KELLY WARM SPRINGS/ GROS VENTRE SLIDE

If you have time drive the Gros Ventre Road into the Bridger-Teton National Forest for dramatic views of the Gros Ventre Slide with beautiful lake views and colorful red cliffs.

This paved road becomes gravel at Atherton Creek Campground. A restroom is located at Kelly Warm Springs at the beginning of the Gros Ventre Road. Bison frequent this natural thermal area.

MOOSE-WILSON ROAD

Drive the narrow, winding Moose-Wilson Road for wildlife viewing opportunities along wetland habitat. Motorhomes and trailers are not permitted and the unpaved section may be rough. Speed limits are strictly enforced and the road often becomes congested during peak hours. Watch for bicyclists and wildlife on the roadway.

Moose Ranger Programs (All programs are great family activities)

= accessible programs

Event	Description	Meeting Place	Date/Time Duration	Sun	Mon	Tues	Wed	Thu	Fri	Sat
Taggart Lake Hike	Hike with a ranger to the scenic Taggart Lake, where along the trail a variety of stories unfold. Topics vary. Bring water, binoculars, camera, sunscreen, and rain gear. ROUNDTRIP DISTANCE: 3 miles (1.5 miles guided). DIFFICULTY: Moderate.	Taggart Lake Trailhead	June 4-Sept. 3 9 am 2 hours	■	■	■	■	■	■	■
Map Chat	From park geology to the variety of wildlife that call this park home, this program will give you insight into the stories behind the scenery.	Craig Thomas Discovery & VC relief map	June 4-Sept. 3 11 am 30 minutes	■	■	■	■	■	■	■
A Walk into the Past	Discover the story of Menor's Ferry Historic District and learn how early settlers crossed the Snake River on a cable ferry. ROUNDTRIP DISTANCE: less than a mile. DIFFICULTY: Easy.	Menor's Ferry dock	June 4-Sept. 3 2 pm 45 minutes	■	■	■	■	■	■	■
Nature in a Nutshell	Short on time? Explore Grand Teton's diverse natural world in 20 minutes. Topics vary.	Craig Thomas Discovery & VC courtyard	June 4-Sept. 3 3 pm 20 minutes		■			■		■
Wild About Wilderness Family Program	Grand Teton symbolizes America's Great Outdoors. We invite families to join a ranger and discover this wild place. Bring water, rain gear, sunscreen and curiosity. ROUNDTRIP DISTANCE: less than a mile. DIFFICULTY: Easy.	Craig Thomas Discovery & VC flagpole	June 4-Aug. 11 3 pm 1 hour			■			■	
Bear Safety	Discover techniques that will help you stay safe while traveling and camping in bear country. Includes instruction in the use of bear pepper spray. DIFFICULTY: Easy.	Craig Thomas Discovery & VC courtyard	June 4-Sept. 3 3 pm 20 minutes	■			■			
Teton Tales	Join a ranger by the campfire to learn more about one of Grand Teton's fascinating park stories during this family friendly program.	Gros Ventre amphitheater	June 4-July 31 8 pm Aug. 1-Sept. 3 7 pm 45 minutes	■	■	■	■	■	■	■
Music in Nature	The woodwind quintet, WindSync, plays live music on Thursdays and Fridays. Ask for a special Junior Ranger Activity related to this performance. See page 10 for additional information.	Craig Thomas Discovery & VC terrace	July 5-July 27					■ 11:30 am & 12:30 pm	■ 2:30 & 3:30 pm	

See page 11 for special programs in Moose.

Explore Jenny Lake

Program schedules may change at any time

South Jenny Lake is located 8 miles north of Moose. Please see the park map on page 16 to help you plan your trip to Jenny Lake. Explore Jenny Lake for convenient access to glacially-formed lakes and invigorating hikes while enjoying dramatic mountain scenery.



PARKING

Parking at South Jenny Lake is highly congested and often full from 10 am to 4 pm. Plan accordingly. Watch for pedestrians.

SOUTH JENNY LAKE


Visit the Jenny Lake Visitor Center for trip planning, weather and camping information. Learn about Teton Range geology through interactive exhibits and a short geology film. Shop at the Grand Teton Association retail area for gifts, educational books and postcards. The visitor center is open daily June 4-September 3 from 8 am to 7

pm. The South Jenny Lake area includes a general store, restrooms, trailhead access, boat launch, the Exum Mountain Guide office and a ranger station. The Jenny Lake Ranger Station provides backcountry and climbing information and overnight permits. The ranger station is open from May 26-September 9 from 8 am to 5 pm.

Take a shuttle boat across Jenny Lake to the mouth of Cascade Canyon (Roundtrip/One-way: adult \$10/\$7, child (2-11) \$5/\$5, under 2 years, over 80 free) or a scenic cruise (\$15 adults/\$7 children).

NORTH JENNY LAKE

Swim in the seasonally warm waters of String Lake and then enjoy a picnic at the String Lake picnic area. Flush and pit restrooms available. Park at the String Lake Trailhead and hike across a rustic wooden bridge through a burned area and view the regeneration of a forest. Launch your canoe or kayak from the canoe launch, look for the launch area sign just past the String Lake Trailhead parking lot (permit required). Or enjoy lunch at the Jenny Lake Lodge located just past the North Jenny Lake Junction on the scenic one-way road.



HIKING

Jenny Lake provides outstanding hikes to lakes and along creeks with close-up views of the central Teton Range. Weather may change abruptly, afternoon thunderstorms are common, bring extra clothing and plenty of water. Dehydration can lead to serious illness, and has been the cause for many rescues in the park.

BOATING

Rent a canoe or kayak from Jenny Lake Boating at the boat dock and tour Jenny Lake at your own pace. Or take the shuttle for quick access to Cascade Canyon. If you

have your own human-powered boat, spend some time on Leigh Lake (permit required). When the lake is calm, enjoy unparalleled reflection views of Mt. Moran.

BIKING

The multi-use pathway departs from South Jenny Lake across from the visitor center. Enjoy a scenic ride along the foot of the Teton Range. Pathway travels south to Dornans, eight miles, one-way and on to Jackson, an additional 12 miles. Restrooms and bike racks are located at Taggart Lake Trailhead and Moose.

BACKCOUNTRY CAMPING

The area around Jenny Lake provides a wide range of backcountry camping opportunities whether you are planning to climb the Grand Teton or simply want to spend an evening beside a pristine lake with your family. Ask at the ranger station or visitor center for suggestions and permits (required for all overnight stays).

SCENIC DRIVES

At North Jenny Lake Junction turn left and enjoy the scenic one-way loop back to South Jenny Lake. Enjoy lake views and watch for elk and black bears.

Jenny Lake Ranger Programs (All programs are great family activities)

= accessible programs

Event	Description	Meeting Place	Date/Time Duration	Sun	Mon	Tues	Wed	Thu	Fri	Sat
Inspiration Point Hike	Learn about the formation of this magnificent landscape on a hike to Hidden Falls and on to Inspiration Point. This is a great activity for families! To reserve your space, please obtain a token for each member of your group at the Jenny Lake Visitor Center prior to meeting the ranger. This activity is limited to 25 on a first-come, first-served basis. We will take the shuttle boat across Jenny Lake. Boat Fare (Roundtrip/One-way): adult \$10/\$7, child (2-11) \$5/\$5. ROUNDTrip HIKE DISTANCE: 2 miles. DIFFICULTY: Moderate uphill.	Jenny Lake Visitor Center flagpole	June 4-Sept. 3 8:30 am 2.5 hours	■	■	■	■	■	■	■
Junior Rangers	Explore the natural world of Grand Teton. Activities in this program are designed for children 8-12 years old, however all ages are invited to join in the fun. Children must be accompanied by at least one adult. Reservations are encouraged. Make reservations at the CTDVC, Jenny Lake or Colter Bay centers. Wear play clothes and bring water, rain gear, sun screen, insect repellent and curiosity. ROUNDTrip DISTANCE: 2 miles. DIFFICULTY: Easy.	Jenny Lake Visitor Center flagpole	June 11-Aug. 17 1:30 pm 1.5 hours		■		■		■	■
Bear Safety	Discover techniques that will help you stay safe while traveling and camping in bear country. Includes instruction in the use of bear pepper spray. DIFFICULTY: Easy.	Jenny Lake Visitor Center flagpole	June 4-Sept. 3 1:30 pm 20 minutes		■				■	
Climbing The Tetons	Have you ever wondered how mountain climbers get to the top of peaks like the Grand Teton? Join a ranger for a talk on climbing in the Tetons. This program does not provide climbing instruction.	Jenny Lake Visitor Center flagpole	June 14-Aug. 16 3 pm 45 minutes	■		■		■		
Jenny Lake Twilight Talk	Gather for a traditional ranger talk. Topics posted on visitor center, amphitheater, and campground bulletin boards. This is a great activity for families!	Jenny Lake Camp Circle	June 10-Sept. 3 7 pm 45 minutes	■	■	■	■	■	■	■
Signal Mountain Campfire Program	Join a ranger for an illustrated campfire talk. Topics posted on visitor center, amphitheater, and campground bulletin boards. This is a great activity for families!	Signal Mountain Campground Amphitheater	June 4-Aug. 18 9 pm 45 minutes	■	■	■	■	■	■	■

Additional Ranger Programs throughout the Park


Additional ranger-led programs are offered during the summer. Please check at visitor centers for more information. Join a ranger canoeing, hiking or for a special demonstration.



Spend Time at Colter Bay

Program schedules may change at any time

Colter Bay is located 25 miles north of Moose. Please see the park map on page 16 to help you plan your trip. Colter Bay provides some of the best wildlife viewing opportunities in the park as well as a wide range of visitor services and trails.



COLTER BAY

Colter Bay Visitor Center has a new look for 2012. After 40 years the artifacts from the Colter Bay Indian Arts Museum are undergoing conservation treatment. The remodeled building proudly displays 35 new artifacts from the David T. Vernon Indian Arts Collection. Rangers provide trip planning information, trail maps and overnight backcountry permits. Shop for educational gifts in the remodeled Grand Teton Association sales area. The visitor center is open daily June 4-September 3 from 8 am to 7 pm.

Enjoy lunch on the lakeshore at the picnic area or take a hike on one of the area trails for great opportunities to see wildlife. You will also find an RV park, cabins, restaurant, general store, laundromat, service station and showers.


JOHN D. ROCKEFELLER, JR. MEMORIAL PARKWAY

Visit the Flagg Ranch Information Station in the John D. Rockefeller, Jr. Memorial Parkway for trip planning, trail information and an exhibit on John D. Rockefeller, Jr. The station is open daily from June 4-

September 3 from 9 am to 3:30 pm, may be closed for lunch. Access trails and the Headwaters Lodge & Cabins at Flagg Ranch.

JACKSON LAKE LODGE

Even if you are not staying overnight at the Jackson Lake Lodge, the historic building is worth a visit. Large mural windows showcase views of Jackson Lake and the northern Teton Range. Wildlife such as black and grizzly bears, elk and moose are frequently seen from the lodge. Access trails, a corral, gift stores and restaurants. A ranger-led wildlife watch takes place daily, 9-10 am.



HIKING

Great hiking and wildlife viewing opportunities abound around Colter Bay. Enjoy hiking through a variety of communities with dramatic views of the northern Teton Range. Weather may change abruptly, afternoon thunderstorms are common, bring extra clothing and plenty of water. A ranger-led hike to Swan Lake and Heron Pond takes place daily at 1 pm.

BOATING

Rent a canoe, kayak or possibly a motorboat from the Colter Bay Marina or launch your own boat in Jackson Lake or Two Ocean

Lake (human-powered boating only). Pets are only allowed in boats on Jackson Lake, all other lakes, trails and rivers are closed to pets. Guided scenic raft trips on the Snake River are also available (see page 14). Boat permits are required (see page 4).

WILDLIFE VIEWING

Stop at the Willow Flats Overlook or the Oxbow Bend Turnout for excellent wildlife viewing opportunities. Park in designated turnouts, not on the roadway. Excellent wildlife viewing opportunities are found anywhere along the road from Moran Junction to Colter Bay, especially during

dawn and dusk hours. Never harass or feed wildlife. Stay at least 100 yards from wolves and bears and 25 yards from all other wildlife for your safety and theirs.

COLTER BAY EVENING PROGRAMS

Delight in a great National Park Service tradition with two nightly ranger-led programs at Colter Bay Amphitheater. The Early Evening program (7 pm) features many hands on items and is suitable for all ages. The Colter Bay Talk (9 pm) is photo-illustrated and delves into significant park issues. On Wednesdays and Sundays a park related video is shown at 9:00 pm.

Colter Bay Ranger Programs

= accessible programs

Event	Description	Meeting Place	Date/Time Duration	Sun	Mon	Tues	Wed	Thu	Fri	Sat
Tipi Demo	Join a ranger to learn about the structure the plains Indians called home.	Colter Bay amphitheater	June 20-Aug. 15 9 am 45 minutes				■			
Morning on the Back Deck	Look for wildlife in a wetlands community. A ranger is on hand with a spotting scope for your viewing pleasure and to answer questions. ALL VISITORS ARE INVITED.	Jackson Lake Lodge back deck	June 4-Sept. 3 Anytime from 9-10:30 am	■	■	■	■	■	■	■
Swan Lake Hike	Hike through forest and wetland communities and learn about the plants and animals living in the park. Bring water, binoculars, camera, rain gear, and insect repellent. ROUNDTrip DISTANCE: 3 miles. DIFFICULTY: Easy.	Colter Bay Visitor Center flagpole	June 4-Sept. 3 1 pm 3 hours	■	■	■	■	■	■	■
Indian Arts & Culture	Join a ranger for an in-depth look at a facet of American Indian art and culture.	Colter Bay Visitor Center auditorium	June 19-Aug. 28 1:30 pm 1 hour			■				
Bear Safety	Discover techniques that will help you stay safe while traveling and camping in bear country. Includes instruction in the use of bear pepper spray. DIFFICULTY: Easy.	Colter Bay Visitor Center back deck	June 4-Sept. 3 4 pm 20 minutes			■		■		■
Our Changing Park	Join a ranger for a stellar vista of the Teton Range and learn how contemporary issues such as climate change are affecting the view.	Colter Bay Visitor Center back deck	June 4-Sept. 3 4 pm 20 minutes	■	■		■		■	
Campfire Programs	Gather for a traditional ranger talk. Families-friendly activity. Topics posted at various locations. Programs are located at Flagg Ranch amphitheater on Thursdays and Saturdays and at Lizard Creek amphitheater on Fridays and Sundays.	Flagg Ranch or Lizard Creek amphitheaters	June 21-Aug. 12 7 pm 45 minutes	■ at Lizard Creek				■ at Flagg Ranch	■ at Lizard Creek	■ at Flagg Ranch
Early Evening at Colter Bay	Gather at the Colter Bay Amphitheater for a traditional ranger talk. Families are welcome. Topics posted at various locations.	Colter Bay amphitheater (or auditorium in bad weather)	June 4-Sept. 3 7 pm 45 minutes	■	■	■	■	■	■	■
Colter Bay Campfire Program	Join the ranger for a photo-illustrated talk about an exciting aspect of Grand Teton. Topics are posted at amphitheater, campground and visitor center bulletin boards. *Family night program: Park-related Video Feature occurs on Wednesdays and Sundays.	Colter Bay amphitheater (or auditorium in bad weather)	June 4-Sept 3 9 pm 45 minutes	■ *	■	■	■ *	■	■	■
Music in Nature	A woodwind quintet, WindSync, plays live music on Tuesdays and Wednesdays. Ask for a special Junior Ranger Activity related to this performance. See page 10 for additional information.	Colter Bay amphitheater	July 3-July 25 11:30 am & 12:30 pm			■	■			

See page 11 for special programs in Colter Bay.

Experience the Laurance S. Rockefeller Preserve

Located four miles south of Moose on the Moose-Wilson Road, the Preserve Center offers unique sensory exhibits and trails leading to Phelps Lake, providing extraordinary views of the Teton Range. *Due to the narrow road, trailers and oversized vehicles are not permitted on the Moose-Wilson Road.

Laurance S. Rockefeller Preserve



LAURANCE S. ROCKEFELLER PRESERVE CENTER

Visit the Center to learn more about Mr. Rockefeller's vision for the Preserve and his legacy of conservation stewardship. The Center will orient you to the area with unique sensory exhibits that highlight the visual, auditory and tactile qualities of the Preserve's plants and wildlife. Learn about the innovative design techniques and features that make the Center a model for energy and environmental design. Open daily May 27–September 3 from 8 am to 6 pm. The Preserve adheres to the principles of "Leave No Trace"—plan to pack out your

trash. No sales area and no permits issued.

PRESERVE TRAILS

The Preserve offers an 8-mile trail network that provides access to extraordinary views of Phelps Lake and the Teton Range, as well as other scenic and ecological features. Immerse yourself by quietly walking the trails and opening your senses to the sights, smells, sounds and textures of the various natural communities found within the Preserve. The trails will lead you along Lake Creek, Phelps Lake and adjacent ridges; and through aspen and conifer forests, wetlands and sagebrush meadows. Watch for deer, elk,

moose, black and grizzly bears. Composting toilets and benches are available at Phelps Lake.

RANGER PROGRAMS

Join a ranger for a deeper understanding of Laurance S. Rockefeller's vision and gift. Program times are listed below.

PARKING

Parking lot often fills from 10 am to 3 pm—consider carpooling or biking (note: the roadway is quite narrow) to help alleviate congestion and reduce our environmental footprint.

Laurance S. Rockefeller Preserve Ranger Programs

= accessible programs

Event	Description	Meeting Place	Date/Time Duration	Sun	Mon	Tues	Wed	Thu	Fri	Sat
Explore the Preserve Hike	Open your senses and immerse yourself in the pristine setting of the Preserve. Hike the Lake Creek Trail through forest and meadows to the shore of Phelps Lake which affords dramatic views of the Teton Range. Reservations recommended, call (307) 739-3654. Bring water, rain gear, sunscreen and insect repellent. GROUP SIZE: 10. ROUNDTrip DISTANCE: 3 miles. DIFFICULTY: easy/moderate.	Laurance S. Rockefeller Preserve Center porch	June 4-Sept. 3 8:30 am 2-2.5 hours	■	■	■	■	■	■	■
Junior Rangers	Explore the natural world of Grand Teton. Activities in this program are designed for children 8-12 years old, however all ages are invited to join in the fun. Children must be accompanied by at least one adult. Reservations are encouraged. Make reservations at the Preserve, CTDVC, Jenny Lake or Colter Bay visitor centers. Wear play clothes and bring water, rain gear, sun screen, insect repellent and curiosity. ROUNDTrip DISTANCE: 2 miles. DIFFICULTY: Easy.	Laurance S. Rockefeller Preserve Center porch	June 17-Aug. 26 10:30 am 1.5 hours	■						
Eco Chat	Chat with a Ranger about our changing landscape and how the sustainable features of the Laurance S. Rockefeller Preserve allow us to care for this special place. ROUNDTrip DISTANCE: Minimal walking required. DIFFICULTY: easy.	Laurance S. Rockefeller Preserve Center porch	June 4-Sept. 3 2 pm 30 minutes	■	■	■	■	■	■	■
Critter Chat	Every day a different animal or insect is the star of this fun, family friendly program. ROUNDTrip DISTANCE: Minimal walking required. DIFFICULTY: easy.	Laurance S. Rockefeller Preserve Center porch	June 5-Sept 5, 3:30 pm 30 minutes	■	■	■	■	■	■	■
Evening Stroll	Experience the sights and sounds as evening commences at the Preserve. Hike to Phelps Lake with a ranger and observe the wildlife, feel the temperature change and listen as animals and insects signal the coming of night. Reservations recommended; call (307) 739-3654. Dress appropriately and bring water, rain gear, and insect repellent. GROUP SIZE: 10. ROUNDTrip DISTANCE: 3 miles. DIFFICULTY: easy/moderate.	Laurance S. Rockefeller Preserve Center porch	June 22-Aug. 12 6 pm 2-2.5 hours				■		■	
Nature Explorer's Backpack	Children discover the wonders of the natural world using the tools provided in the Nature Explorer's Backpack. After a brief orientation by a ranger, each child receives a journal full of activities to guide them as they explore the Preserve trails with their family. The backpacks are available for checkout at the Preserve Center desk every day starting at 8:00 am and need to be returned by 5:00 pm that day. Recommended for children ages 6-12. Backpacks are limited, one per family please.	Laurance S. Rockefeller Preserve Center	May 27-Sept 3, Backpacks may be checked out during Center hours	■	■	■	■	■	■	■

Let's Get Moving in Grand Teton



Let's Move Outside encourages kids, families and all park visitors to engage in outdoor activity that gets hearts pumping and bodies moving. Part of First Lady Michelle Obama's national Let's Move campaign to end childhood obesity within a generation, the program is now underway in national parks all over the country. Look for Let's Move Outside ranger programs in Grand Teton this summer. From hiking and biking, to swimming, paddling and horseback riding, Grand Teton National Park provides ways for everyone to have fun and get healthy!

MUSIC In Nature



Outstanding natural beauty inspired both the creation of our national parks, and the creation of great music. From July 3rd to July 27th, enjoy a fusion of music and nature while listening to the WindSync woodwind quintet in residence at Grand Teton National Park. The quintet will perform classical music inspired by nature's grandeur at various park locations, often accompanied by a park ranger. This program is free and open to the public—come and enjoy beautiful music in a spectacular setting! Musicians play for one hour (in partnership with the Grand Teton Music Festival). Ask a ranger for a special activity handout to fulfill one of the Junior Ranger program requirements.

TUESDAYS & WEDNESDAYS (except July 4th)

11:30 am & 12:30 pm Colter Bay Visitor Center (amphitheater)

WEDNESDAYS (except July 4th)

5 pm & 6 pm Jackson Lake Lodge (upper lobby)

THURSDAYS

11:30 am & 12:30 pm Craig Thomas Discovery & Visitor Center (terrace)

FRIDAYS

11 am National Museum of Wildlife Art, Jackson
2:30 pm & 3:30 pm Craig Thomas Discovery & Visitor Center (terrace)
6 pm Center for the Arts, Jackson

*Visit www.gtmf.org for additional performances in Jackson and Teton Village.

Special Programs 2012



Rocky Mountain Plein Air Painters is partnering with the Grand Teton Association to help celebrate their 75th anniversary as Grand Teton National Park's primary educational and interpretive partner organization.

Participating artists will paint plein-air in the Jackson Hole and Grand Teton National Park area beginning July 1, and display their newly

Special Programs at Colter Bay



JOHN COLTER DAY July 30. Was John Colter the first Euro-American to pass through Jackson hole in 1808? Join us for three different programs and see the mysterious Colter stone on display.

ASTRONOMY DAY August 19. Colter Bay Visitor Center. Topics will include telescopes, planets, meteor showers, light pollution, galaxies, star clusters, and other astronomical objects. Observe the sun with specially equipped telescopes in the afternoon. In the evening join Ranger Bob Hoyle for the program "Watchers of the Sky" followed by stargazing in cooperation with the Jackson Hole Astronomy Club.

SHOSHONEAN DAYS Sept. 7th & 8th. Learn about the Shoshone culture: includes presentations by Shoshone tribe members and video presentations & art demonstrations.

University of WY/NPS Seminar Series

Dinner (\$5 donation) starts at 5:30 pm with a talk at 6:30 pm in the Berol Lodge located at the AMK Ranch near Leeks Marina, reservations not required.

June 14 Emiliano Donadio: *Ecology and conservation of large predator-large prey integration in the high Andes of South America*

June 21 Frank Rahel: *Fishing isn't what it used to be and it never was: a history of fish management*

June 28 Michael Page: *The oldest campsite in Jackson Hole: 10,000 years of human occupation at the Game Creek Site*

July 5 James Pritchard: *History of trails of Grand Teton National Park; Geologist Fritiof Fryxell*

July 12 Bruce Smith: *Where Elk Roam: Conservation and biopolitics of our national elk herd*

July 19 Sarah Spalding: *The history of high elevation lakes in Grand Teton National Park: the sediments tell the story*

July 26 Lusha Tronstad: *The chemical and biological responses of three streams to wildfire in Yellowstone National Park*

August 2 Matt Carling: *Is hybridization for the birds?*

August 9 Scott Carleton: *Prioritizing Snake River cutthroat trout conservation in the Jackson Lake watershed*

created work at the impressive Craig Thomas Discovery & Visitor Center in Moose starting Friday, July 13.

A portion of the proceeds from sales of these works will benefit the Grand Teton Association and support their ongoing programs in the park.

JULY 1-12

Artists paint in and around Grand Teton National Park and Jackson Hole.

SATURDAY, JULY 7 - SUNDAY, JULY 15

Artist Demonstrations: 9-11 am and 4-6 pm (morning only on Sunday 7/15)

Location: Craig Thomas Discovery & Visitor Center

Family-friendly Highlights

NATURALIST FAMILY BACKPACKS. Learn about nature's wonders as you explore the park. Each backpack is equipped with supplies to track, sketch, paint and journal about the natural world. Check out a backpack at the Craig Thomas Discovery and Visitor Center during business hours. Backpacks are limited, one per family please (also available to individuals).

NATURE EXPLORER'S BACKPACK. Children discover the wonders of the natural world using the tools provided in the Nature Explorer's Backpack. Check out a backpack to explore the trails of the Laurance S. Rockefeller Preserve. See page 10 for more information.

RIDE MENORS FERRY. Experience how homesteaders and dude ranchers crossed the powerful Snake River during the early 1900s. The ferry will operate daily 10 am-2 pm, once river conditions permit.

CAMPFIRE PROGRAMS. Bring your family together for a cozy campfire chat. Join a ranger for a traditional ranger talk and/or slide show presentation. Some locations are wheelchair accessible. See pages 7-10 for more information.

TAKE A HIKE WITH YOUR FAMILY. Take your kids out on a trail for education and exercise. Explore the park with a ranger and learn about the geology, plants, people and wildlife that make this place so cool. Ranger programs are recommended for families with children who are comfortable walking 2-3 miles.

THURSDAY, JULY 12

Quick Draw: 4-6 pm

Location: Craig Thomas Discovery & Visitor Center



Artists in the Environment

Jackson Hole attracts artists from all over the world. Watch professional artists demonstrate techniques while capturing the essence of Grand Teton National Park. Sponsored by Grand Teton Association. Artist/Dates/ Locations: Greg McHuron: June 9: 4-7 pm @ Blacktail Pond Overlook; Travis Walker: July 14: 9 am-12 pm @ Oxbow Bend; Tammy Callens: August 11: 2-5 pm @ Sawmill Pond; and Sharon Thomas: September 8: 9 am-12 pm @ Menors Ferry.

Guest Artist

Join sculptor Greg Woodward for a demonstration on the terrace of the Craig Thomas Discovery and Visitor Center in Moose every day, July 2-13, 10 am-2 pm. Sponsored by the Grand Teton Association.

Writers in the Environment

Local writers share their talents by offering writing exercises for park visitors. Workshop leaders are inspiring writers and teachers who draw on the park in their published works. Meet at the flagpole in front of the Craig Thomas Discovery & Visitor Center in Moose. Bring a journal, water and a portable chair. Sessions last from 9 am-12 pm. Sponsored by Grand Teton Association. Writers and dates: June 9: David Romtvedt; July 14: Jayme Feary; August 11: Hannah Hinchman; September 8: Matt Daly.

Park Auditorium



The Craig Thomas Discovery and Visitor Center Auditorium serves as a launching point for grand experiences through the interpretive park film "Life on the Edge." Grand Teton National Park Foundation donors funded this 3,600-square-foot, 154-seat auditorium, featuring recycled, sustainable, and energy-efficient materials. The auditorium is fully accessible and equipped for the hearing impaired.

Daily 8:30 am. Enjoy "All Things Majestic" a video tribute to Grand Teton Music Festival's 50th anniversary and to the grandeur and majesty of National Parks. The four movements represent a musical postcard set to the original composition of Grammy Award winner Jennifer Higdon.

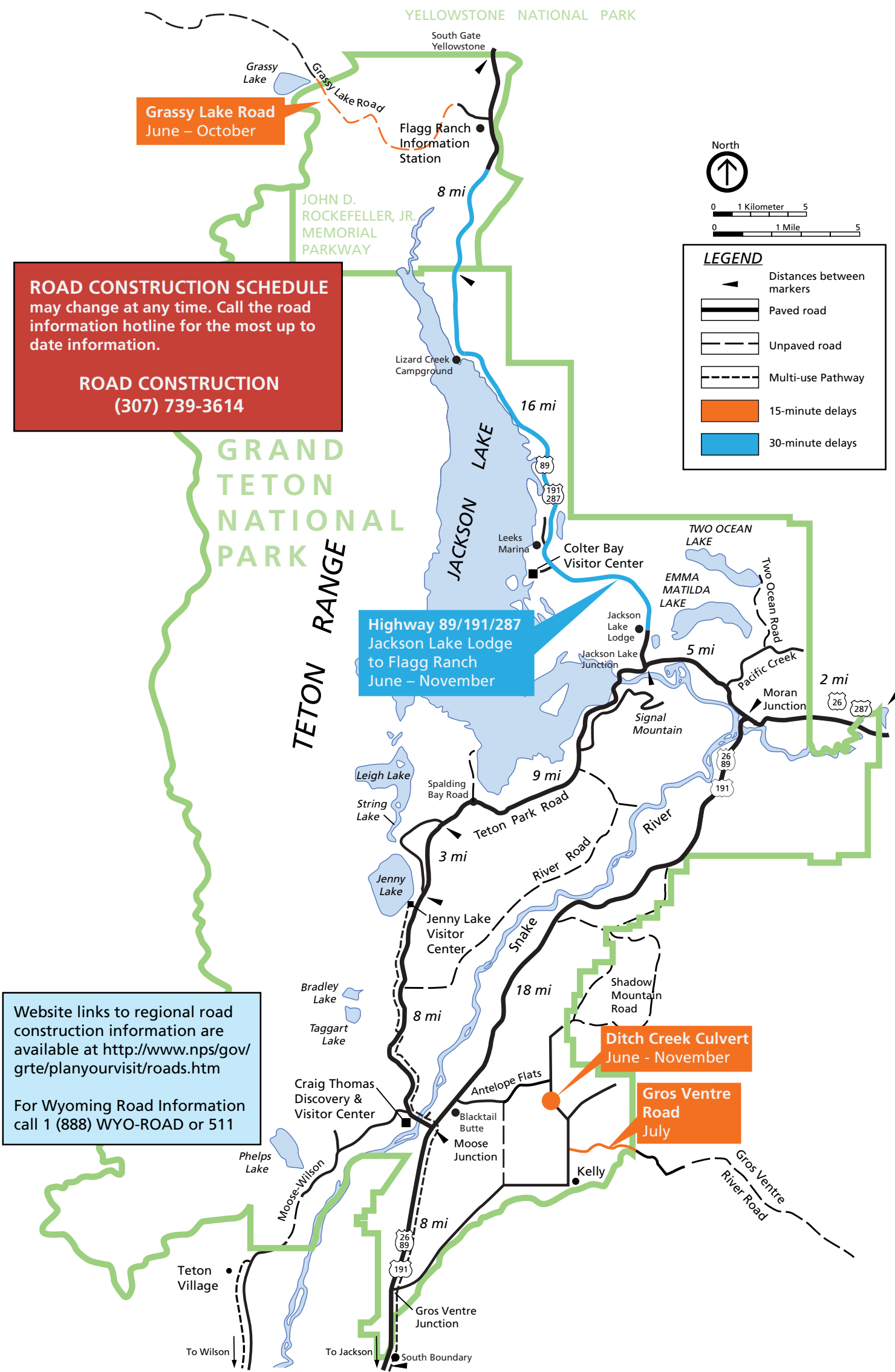
Summer Speaker Series

July 6 6:30 pm Bob Smith: *Shaky Jackson Hole - Yellowstone: Modern Earthquakes, Mountain Building and Evolution of the Teton Range and the Yellowstone Hotspot*

July 26 3:00 pm Chris Jones: *National Weather Service*

July 31 10:00 am Barbara Mueller: *John Colter*

Road Construction 2012



SPEED LIMIT 45

SAVE A LIFE AT NIGHT

NEW NIGHT TIME SPEED LIMIT SAVES LIVES! The night time speed limit on US Highway 26/89/191 is now 45 mph from the park's south boundary to the boundary east of Moran Junction. Night time begins 30 minutes after sunset and lasts until 30 minutes before sunrise. Areas around Gros Ventre Junction and Moran Junction will remain 45 mph at all times.

The number of animals killed due to vehicle collisions is rising. In 2010 more than 150 animals were killed on park roads. During the

past three years, 64 percent of wildlife fatalities occurred on this section of highway. Throughout the park, 55 percent of fatalities occurred at night. In order to protect the public and to preserve wildlife populations, park officials reduced night time speed limits to give drivers and animals more reaction time. The reduced speed only adds six minutes to your trip along this section of highway.

Please obey the new night time speed limit to help us improve safety and protect wildlife.

Annual Wildlife Costs

\$155,000 personal property damage
>100 large animals killed annually

Slow Down! Stay Alert!



Fire Plays an Important Role in Grand Teton National Park

Fire has been a part of the Greater Yellowstone Ecosystem for thousands of years. Its presence is important for wildlife habitat, nutrient cycling, plant diversity and overall landscape health. Grand Teton National Park fire managers seek to strike a balance between restoring and maintaining natural processes associated with fire, and protecting human life and property.

FIRE ECOLOGY IN THE PARK

Fire naturally changes the forest by creating diverse-aged tree stands, recycling nutrients into the soil and stimulating new plant growth. Fire ecology research shows that many plant and animal species benefit from the rejuvenating effects of fire.

Evidence of large fires is prevalent in Grand Teton and Yellowstone national parks. Burned areas provide an opportunity for the forest to regenerate, which is evident in the plants, trees and wildlife present. Previously burned areas include: the 2009 Bearpaw Bay Fire that burned between Leigh Lake and Jackson Lake, the 2000 Teton Complex across from Colter Bay, the 1999 Alder Fire near Jenny Lake, the 1985 Beaver Creek Fire near Taggart Lake and the 1974 Waterfall Canyon Fire.

HOW WE MANAGE FIRES

Fire managers at Grand Teton National Park and surrounding agencies are guided by



Firefighters apply fire to the landscape to reduce flammable vegetation around developed areas, like during this prescribed fire.

comprehensive fire plans. Sometimes crews monitor fires closely but take minimal action so a fire can take its natural course. This allows fire-adapted plants to resprout from roots or opens serotinous (heat-dependent) cones for seed dispersal. In some cases, fire opens areas so native plants can re-establish. When appropriate, firefighters immediately suppress all or portions of a fire to reduce risk to life and property.

Occasionally firefighters apply fire to the landscape under specific conditions to help maintain a healthy and safe forest ecosystem. These planned ignitions, called prescribed fires, create a mosaic of diverse habitats for

plants and animals. Burning accumulated fuels also minimizes risk to developments and cultural resources.

In developed areas, fire crews lower the risk of losing structures to wildfire by thinning trees and removing dead wood and brush from the forest floor. This increases firefighter and public safety in the event of a wildfire. Firefighters pile the slash and let it dry for a year before burning it during wet weather in late spring or fall.

Specialized fire crews monitor burned areas to learn more about fire's effect on the ecosystem. This data is not only used for fire management decisions, but is also shared with wildlife biologists, vegetation ecologists, historic preservation specialists and other land management agencies to achieve common goals for a healthy ecosystem.

YOUR ROLE IN FIRE PREVENTION

Fire season in the park coincides with the visitor season, which means you may see smoke in the air during your visit. You can

do your part to prevent human-caused fires by obeying all fire restrictions and following basic fire safety rules.

- Build campfires only in designated areas, closely monitor them and make sure they are properly extinguished. Drown the fire with water, stir the remains, add more water and stir again. Make sure fire remains are cool to the touch before leaving the campsite. Campfires may be banned during times of high fire danger. Watch for signs and obey the restrictions.

- Smoke safely. Grind out smoking materials, then dispose of them in the proper receptacle. While in vehicles, smokers should use ashtrays, which should never be emptied on the ground.

- Remember fireworks or other pyrotechnic devices are prohibited at all times in the park.

Report any fires immediately by calling Teton Interagency Fire Dispatch Center at (307) 739-3630 or telling a park employee.

For local fire information or seasonal fire job postings, visit: www.tetonfires.com.

Follow us on Twitter: <http://twitter.com/GrandTetonNPS>

Park Partners

Grand Teton National Park works closely with a variety of partnership organizations. Partners help accomplish park goals by supporting important projects, programs and visitor services, benefiting visitors and the park.

PARK PARTNERS INCLUDE:

Grand Teton Association P.O. Box 170 Moose, WY 83012 (307) 739-3403 www.grandtetonpark.org	Teton Science Schools 700 Coyote Road Jackson, WY 83001 (307) 733-1313 www.tetonscience.org	University of Wyoming/ AMK Research Station Department 3166 1000 E. University Ave. Laramie, WY 82071-3166 www.uwyo.edu
Grand Teton National Park Foundation P.O. Box 249 Moose, WY 83012 (307) 732-0629 www.gtnpf.org	The Murie Center P.O. Box 399 Moose, WY 83012 (307) 739-2246 www.muriecenter.org	

Grand Teton Association Members Appreciation Week

July 16th-20th
2012

MONDAY/July 16th American Indian storytelling and Sacajawea program with local author and historian Ken Thomasma at the Colter Bay Visitor Center auditorium.

TUESDAY/July 17th Teton Raptor Center will demonstrate behaviors with a rescued eagle and peregrine falcon at the Jackson Hole/Greater Yellowstone Visitor Center in Jackson at 10 a.m.

WEDNESDAY/July 18th Search and Rescue demonstration by a Jenny Lake Climbing Ranger at the Jenny Lake Visitor Center.

Living history "mountain man" program given by park naturalist, Andrew Langford at the Craig Thomas Discovery & Visitor Center, 10 a.m.

THURSDAY/July 19th Local authors' signing at the Craig Thomas Discovery & Visitor Center, 1-4 p.m. Receive a 10% discount at all visitor center bookstores; 25% discount for members

FRIDAY/July 20th Search dog rescue demonstration by handling expert Amanda Soliday at the Jackson Hole/Greater Yellowstone Visitor Center in Jackson.

Check at visitor centers for more information.

Become a Friend of Grand Teton Association

Grand Teton Association is on Facebook! <https://www.facebook.com/GrandTetonAssociation>

New Grand Teton App

Grand Teton Association has developed an "app" to help visitors plan for and enjoy their visit to the park. Learn about and download the app at: <http://tetonapp.com>.

Yes! I would like to be a part of the future of Grand Teton National Park.



Name: _____
Address: _____
City: _____ State/Zip Code: _____
Email: _____ Phone: _____

Please include your check made out to the Grand Teton National Park Foundation, or supply the following credit card information.

Credit Card Number _____ Exp. Date _____

Visa Mastercard Cardholder's Signature _____

Grand Teton National Park Foundation • P.O. Box 249 • Moose, WY 83012
(307) 732-0629 • www.gtnpf.org

We invite you to become a member entitled to a 15% discount on purchases at all GTA visitor center outlets, as well as on catalog and website orders. Many cooperating association stores nationwide offer reciprocal discounts.



- \$35 Individual Annual Member with discount privileges and a unique member gift
- \$50 Family Annual Member with discount privileges and a choice of member gifts
- Additional annual memberships: \$100 Supporting Member, \$250 Sustaining Member, \$500 Gold Member with discount privileges and additional gifts
- \$1000 Platinum Member, a three-year membership includes an Interagency Annual Pass (see page 2)

Name: _____
Address: _____
City: _____ State/Zip Code: _____
Date of Application: _____ Phone: _____
Paid by Cash Check Credit Card
Card Number _____ Exp. Date _____

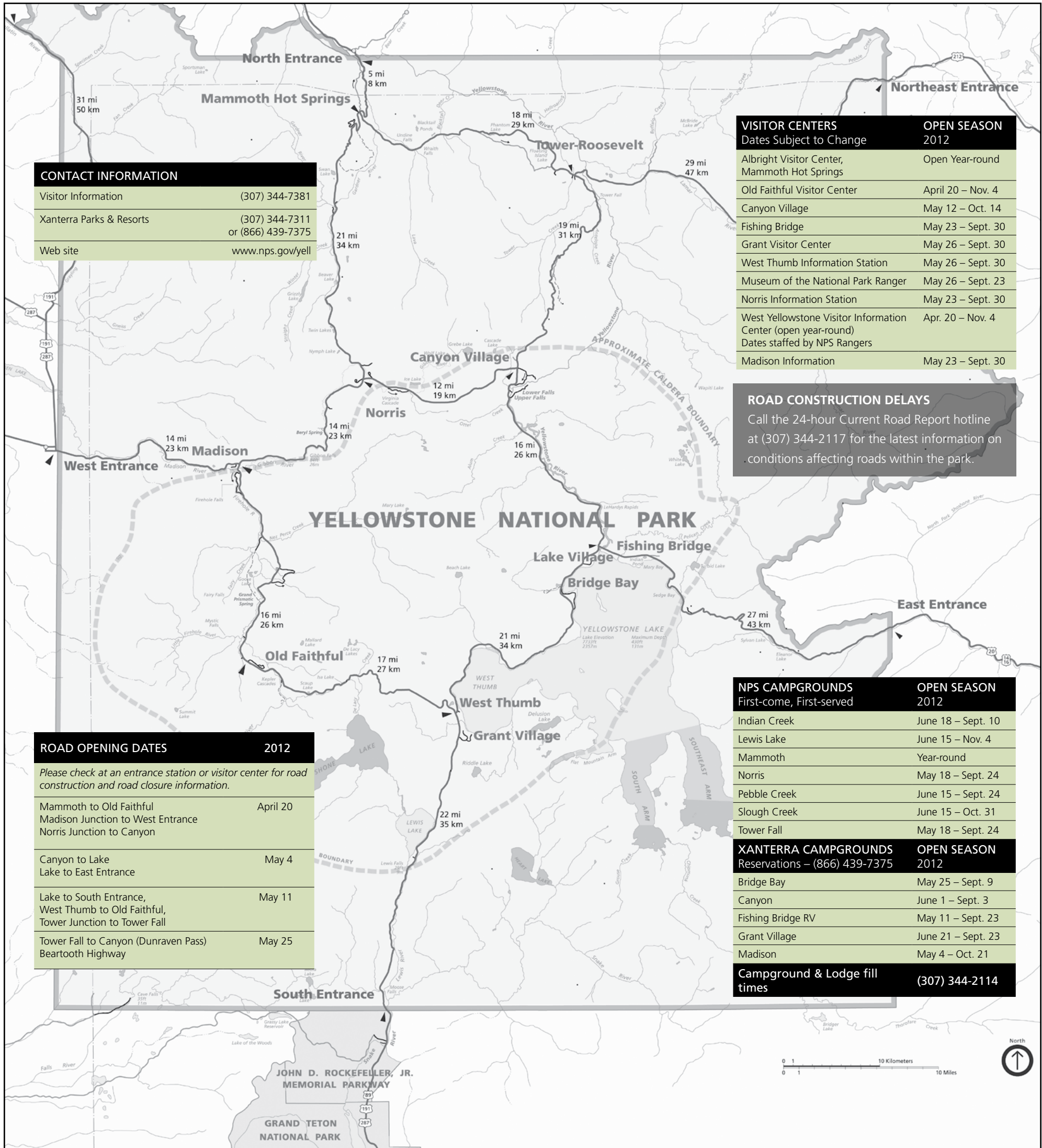
Grand Teton Association • P.O. Box 170 • Moose, WY 83012
(307) 739-3403 • www.grandtetonpark.org

Services and Facilities

Dates subject to change at any time.

TYPE	LOCATION	DATES	PHONE	DESCRIPTION
Moose				
Lodging	Dornans Spur Ranch	Year-round	(307) 733-2522	Cabins with kitchens.
Food Service	Dornans Chuck Wagon Dornans Pizza and Pasta Co.	June 9-Sept. 23 Year-round	(307) 733-2415 x203 (307) 733-2415 x204	Western fare. Breakfast 7-11 am, lunch 12-3 pm, dinner (Sun.-Thurs.) 5-9 pm. Pizzas, calzones, pastas and salads. June-Sept. 11:30 am-9 pm.
Store/Gift shops	Dornans Trading Post Dornans Wine Shoppe	Year-round Year-round	(307) 733-2415 x201 (307) 733-2415 x202	Groceries. Deli open May-Sept. Wine, beer and liquor. June-Sept. 10 am-10 pm.
	Dornans Gift Shop Moosely Mountaineering	Year-round Mid-May-Sept.	(307) 733-2415 x301 (307) 739-1801	May & Sept. 8 am-6 pm June-Aug. 8 am-8 pm. Mountaineering, climbing, camping equipment. 9 am-8 pm.
Service Station	Dornans	Year-round		Automotive fuel (no diesel). Pay at pump, 24-hour with credit card.
Other	Snake River Anglers Adventure Sports Barker Ewing Float Trips	May-Oct. May-Sept. Mid-May-Sept.	(307) 733-3699 (307) 733-2415 x302 (307) 733-1800	Spin and fly fishing, float trips, Wyoming fishing licenses. Bike, stand-up paddle boards, kayak, and canoe rentals and sales. 8 am-8 pm. 8 am-6 pm Guided scenic float trips along the Snake River inside the park.
South Jenny Lake				
Lodging	AAC Climber's Ranch	June 11-Sept. 11	(307) 733-7271	Located 3 miles south of Jenny Lake. Rustic accommodations.
Store/Gift shops	General Store	May 14-Sept. 16		Camping and hiking supplies, groceries, film, and gifts.
Boat Tours	Jenny Lake Boating	May 15-Sept. 30	(307) 734-9227	Shuttle & tours across Jenny Lake. Canoe & kayak rentals.
North Jenny Lake				
Lodging	Jenny Lake Lodge	June 1-Oct. 7	(307) 733-4647 or	Modified American Plan. Cabins.
Food Service	Lodge Dining Room	June 1-Oct. 7	(800) 628-9988	Breakfast 7:30-9 am, lunch 12-1:30 pm, dinner 6-8:45 pm. Dinner reservations required.
Store/Gift Shops	Jenny Lake Lodge	June 1-Oct. 7		Gifts, books, and apparel.
Signal Mountain				
Lodging	Signal Mountain Lodge	May 11-Oct. 14	(307) 543-2831 or	Lakefront suites, motel units, and log cabins.
Food Service	Peaks Dining Room Trapper Grill	May 11-Sept. 30 May 11-Oct. 14	(800) 672-6012	Dinner 5:30-10 pm. Breakfast 7-11 am, lunch/dinner 11 am-10 pm. Closes at 9 pm Sept. 24-Oct. 14
Store/Gift Shops	Needles Gift Store Timbers Gift Store	May 12-Oct. 14 May 12-Oct. 14		8 am-10 pm. Closes at 9 pm during shoulder seasons. 8 am-10 pm. Closes at 9 pm during shoulder seasons.
Convenience Store	Signal Service Station	May 5-Oct. 14		7 am-10:30 pm. Gas, drinks, snacks, supplies. Hours vary during shoulder seasons.
Marina	Signal Marina	May 19-Sept. 16		Rentals, guest buoys, lake fishing trips, gas and courtesy docks.
Jackson Lake Lodge				
Lodging	Jackson Lake Lodge	May 21-Oct. 4	(307) 543-3100 or	Large lodge with views across Willow Flats and Jackson Lake.
Food Service	Mural Room	May 21-Oct. 4	(800) 628-9988	Breakfast 7-9:30 am, lunch 11:30 am-1:30 pm, dinner 5:30-9 pm. Dinner reservations recommended.
Store/Gift Shops	Pioneer Grill	May 21-Oct. 4		6 am-10:30 pm
	Blue Heron Lounge	May 21-Oct. 3		11 am-midnight
	Jackson Lake Lodge	May 21-Oct. 4		Sundries, magazines, books, gifts, souvenirs, and apparel.
	Service Station	Jackson Lake Lodge	May 21-Oct. 4	Gas and diesel.
Horseback Riding	Jackson Lake Lodge Corral	May 26-Oct. 3		Trail rides.
Triangle X				
Lodging	Triangle X Ranch	May 25-mid-Oct. Dec. 26-mid-Mar.	(307) 733-2183	Full service guest ranch. Horseback riding, winter activities.
Colter Bay				
Lodging	Colter Bay Cabins Tent Village	May 24-Sept. 23 June 1-Sept. 3	(307) 543-3100 or (800) 628-9988	Shared-bathroom, one-room and two-room cabins available. Enclosed log/canvas deluxe tents with bunks and wood-burning stove
Food Service	Ranch House Cafe Court	May 24-Sept. 23 June 1-Sept. 3		Breakfast 6:30-10:30 am, lunch 11:30 am-1:30 pm, dinner 5:30-9 pm. Open 11 am-10 pm.
Store/Gift Shops	General Store Marina Store	May 24-Sept. 23 May 24-Sept. 16		ATM groceries, gifts, and firewood. Fishing tackle, film, outdoor apparel, beverages, and snacks.
Convenience Store	Highway Station	April 21-Oct. 14		Gas, diesel, beverages, snacks, souvenirs, and firewood.
Horseback Riding	Colter Bay Corral	June 2-Sept. 3		Breakfast and dinner rides, wagon seats available. Trail rides.
Marina	Colter Bay	May 25-Sept. 16		Scenic cruises. Boat rentals. Guided fishing. Gas. Water dependent.
Showers	Colter Bay	May 24-Sept. 24		Pay showers.
Launderette	Colter Bay	May 24-Sept. 24		Laundry services.
Leek's Marina				
Food Service	Leek's Pizzeria	May 25-Sept. 15	(307) 543-2494	Pizza and sandwiches. Open 11 am-10 pm.
Marina	Leek's Marina	May 19-Sept. 16	(307) 543-2546	Dependent on water levels.
Flagg Ranch				
Lodging	Headwaters Lodge & Cabins	June 1-Sept. 30	(307) 543-2861 or	Log style units.
Food/Store/Shop	Headwaters Lodge	June 1-Sept. 30	(800) 443-2311	Home-style menu. Breakfast, lunch, and dinner.
Convenience Store	Headwaters Lodge	May 1-Nov. 1		Gas, diesel, beverages, snacks, and souvenirs, and firewood.
Campground	Headwaters Campground & RV	June 1-Sept. 30		Essentials for camping and fishing. Camper cabins available.
Horseback Riding	Headwaters Corral	June 1-Sept. 23		One hour, two hour, 1/2 day and full day trail rides.
Other Services				
Post Offices	Moose, WY 83012 Moran, WY 83013	Year-round Year-round		Monday-Friday 9 am-1 pm & 1:30-5 pm; Saturday 10-11:30 am Monday-Friday 8:30 am-1 pm & 1:30-4:30 pm; Saturday 10-11:30 am
Education	Teton Science Schools	Year-round	(307) 733-4765	Field natural history seminars.
Programs/Events	The Murie Center	Year-round	(307) 739-2246	Conservation programs and events, guided tours of the historic Murie Ranch.
Mountaineering	Exum Mountain Guides JH Mountain Guides	Year-round Year-round	(307) 733-2297 (307) 733-4979	Daily basic and intermediate schools. AMGA accredited. Guide service for individuals or small groups. AMGA accredited.
Float Trips	Barker-Ewing Float Trips		(307) 733-1800	Float trips and combination trips with Wildlife Expeditions.
	Heart 6 Guest Ranch		(307) 543-2477	Fishing and float trips.
	Solitude Float Trips		(307) 733-2871	Float trips (private trips available).
	Snake River Anglers		(307) 733-3699	Floating and fishing trips.
	Signal Mountain Lodge		(307) 543-2831	Float trips and Jackson Lake boat rentals.
	Flagg Ranch Resort		(307) 543-2861	Floating and fishing trips.
	OARS		(800) 346-6277	Float trips and kayaking on Jackson Lake.
	Nat'l Park Float Trips/Triangle X		(307) 733-5500	Floating and fishing trips.
	Grand Teton Lodge Company		(307) 543-2811	Scenic float trips, lunch and dinner trips.
	Lost Creek Ranch		(307) 733-2699	Scenic float trips, fishing, hiking and horseback riding.
Recycling				
	Throughout the park	Year-round		Look for recycling bins throughout the park, in lodges and campgrounds.
Medical Services				
	Medical emergencies	Year-round	911	Located in Jackson.
	St. Johns Medical Center	Year-round	(307) 733-3636	Located at Jackson Lake Lodge. Open 9 am-5 pm
	Grand Teton Medical Clinic	May 21-Oct. 4	(307) 543-2514	
Worship Services				
	Interdenominational	June 3-Sept. 2 June 3-Sept. 2 May 20-Sept. 23 May 20-Sept. 23 May 27-Sept. 23 June 3-Sept. 2	(307) 543-3011	Gros Ventre Campground Amphitheater, Sundays, 9:30 am. Jenny Lake Amphitheater, Sundays, 8 am. Signal Mountain Campground Amphitheater, Sundays, 8 am, 10 am, 7:30 pm. Jackson Lake Lodge, Sundays, 8 am, 10 am, 7:30 pm. Colter Bay Village Amphitheater, Sundays, 8 am, 10 am, 5:30 pm. Flagg Ranch Campfire Circle, Sundays, 8 am, 10 am.
	Episcopal	May 27-Sept. 30	(307) 733-2603 x102	Chapel of the Transfiguration, Sundays. Holy Eucharist, 8 am, service, 10 am.
	Jesus Christ of the Latter Day Saints	May 27-Sept. 23	(307) 543-2811	Jackson Lake Lodge, Sundays, Sacramento 5:45 pm. Sunday school 6:50 pm, Priesthood/Relief Society 7:45 pm.
	Roman Catholic	June 2-Sept. 30	(307) 733-2516	Chapel of the Sacred Heart, Saturday mass, 5 pm, Sunday mass, 5 pm.

Yellowstone National Park



CONTACT INFORMATION	
Visitor Information	(307) 344-7381
Xanterra Parks & Resorts	(307) 344-7311 or (866) 439-7375
Web site	www.nps.gov/yell

VISITOR CENTERS Dates Subject to Change	OPEN SEASON 2012
Albright Visitor Center, Mammoth Hot Springs	Open Year-round
Old Faithful Visitor Center	April 20 – Nov. 4
Canyon Village	May 12 – Oct. 14
Fishing Bridge	May 23 – Sept. 30
Grant Visitor Center	May 26 – Sept. 30
West Thumb Information Station	May 26 – Sept. 30
Museum of the National Park Ranger	May 26 – Sept. 23
Norris Information Station	May 23 – Sept. 30
West Yellowstone Visitor Information Center (open year-round) Dates staffed by NPS Rangers	Apr. 20 – Nov. 4
Madison Information	May 23 – Sept. 30

ROAD CONSTRUCTION DELAYS
Call the 24-hour Current Road Report hotline at (307) 344-2117 for the latest information on conditions affecting roads within the park.


ROAD OPENING DATES	2012
<i>Please check at an entrance station or visitor center for road construction and road closure information.</i>	
Mammoth to Old Faithful Madison Junction to West Entrance Norris Junction to Canyon	April 20
Canyon to Lake Lake to East Entrance	May 4
Lake to South Entrance, West Thumb to Old Faithful, Tower Junction to Tower Fall	May 11
Tower Fall to Canyon (Dunraven Pass) Beartooth Highway	May 25

NPS CAMPGROUNDS First-come, First-served	OPEN SEASON 2012
Indian Creek	June 18 – Sept. 10
Lewis Lake	June 15 – Nov. 4
Mammoth	Year-round
Norris	May 18 – Sept. 24
Pebble Creek	June 15 – Sept. 24
Slough Creek	June 15 – Oct. 31
Tower Fall	May 18 – Sept. 24

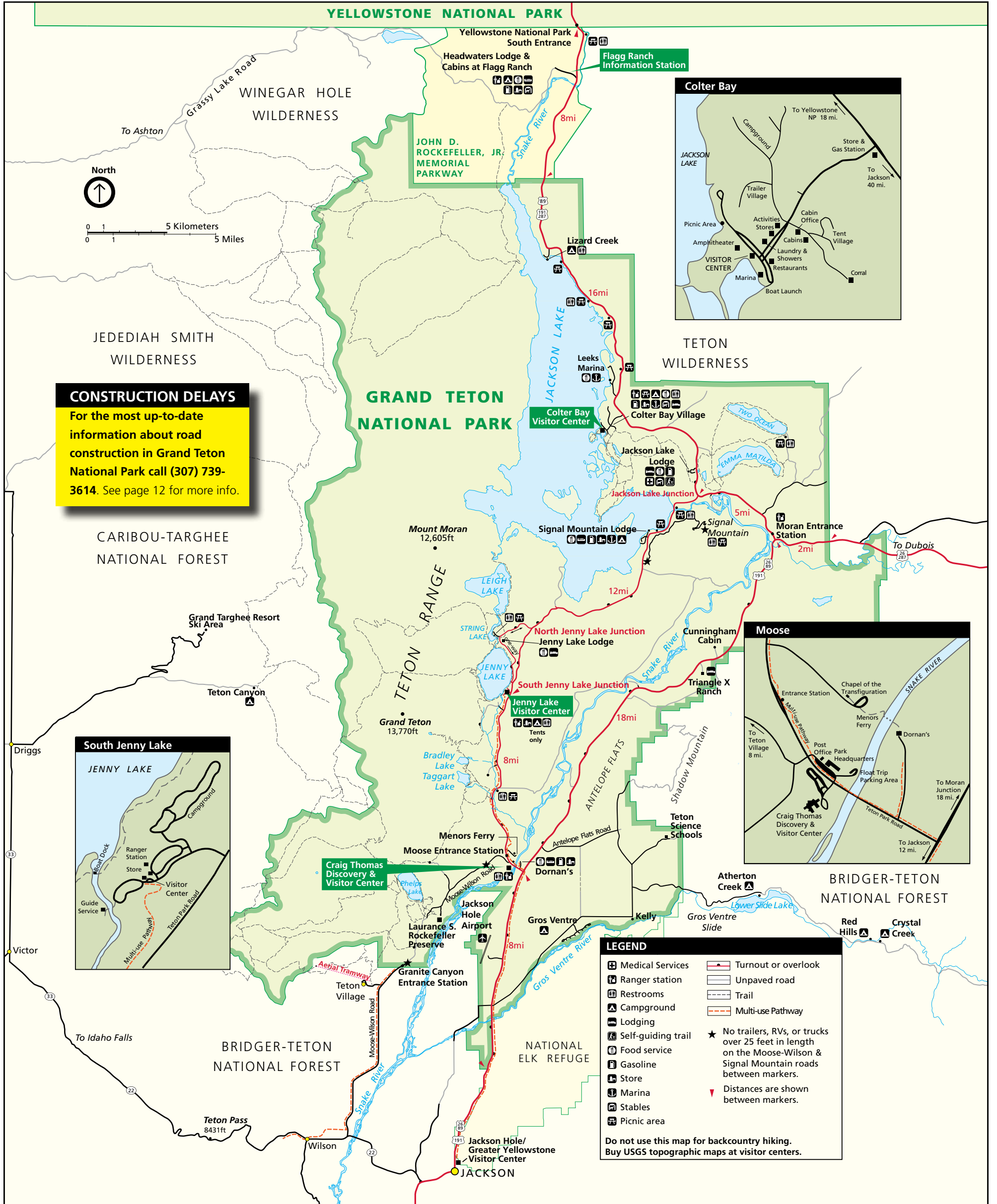
XANTERRA CAMPGROUNDS Reservations – (866) 439-7375	OPEN SEASON 2012
Bridge Bay	May 25 – Sept. 9
Canyon	June 1 – Sept. 3
Fishing Bridge RV	May 11 – Sept. 23
Grant Village	June 21 – Sept. 23
Madison	May 4 – Oct. 21

Campground & Lodge fill times (307) 344-2114

The Teton Range



Park Map



Road Information

Road Work Delays

Road improvements will take place in Grand Teton and Yellowstone national parks throughout the 2012 season. For the most up-to-date information about road construction in Grand Teton National Park call (307) 739-3614. For information about Yellowstone roads call (307) 344-2117 or visit www.nps.gov/yell. Please stay in your vehicle while in work zones for your safety and to keep traffic flowing.



Obey Posted Speed Limits

Obey all posted speed limits in construction areas for your safety and the safety of workers. All regular speed limits in the park range between 25 miles-per-hour and 55 miles-per-hour. Speed limits may be reduced in construction zones. Fines for speeding and other violations may increase in construction zones.

