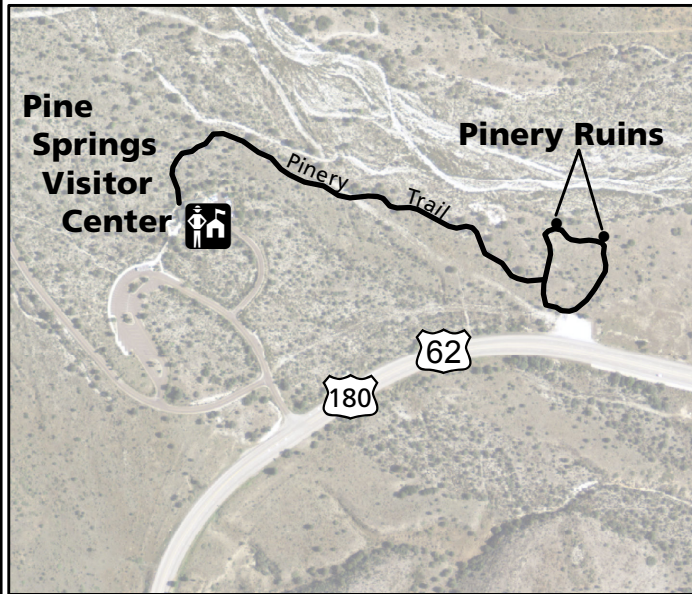




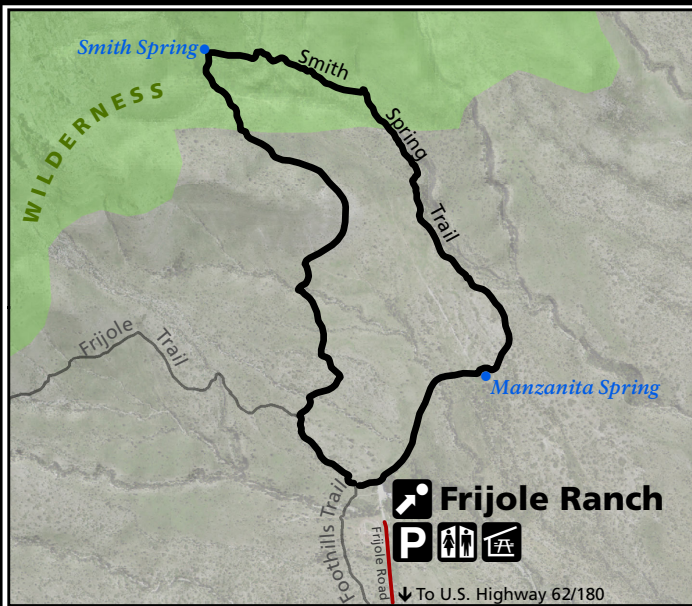

Day Hikes Near Pine Springs



Pinery Trail

Distance: 0.9 miles (Round-Trip)
Elevation Change: 40 feet
Time Estimate: 20 minutes
Difficulty: Easy
Trail Type: Paved

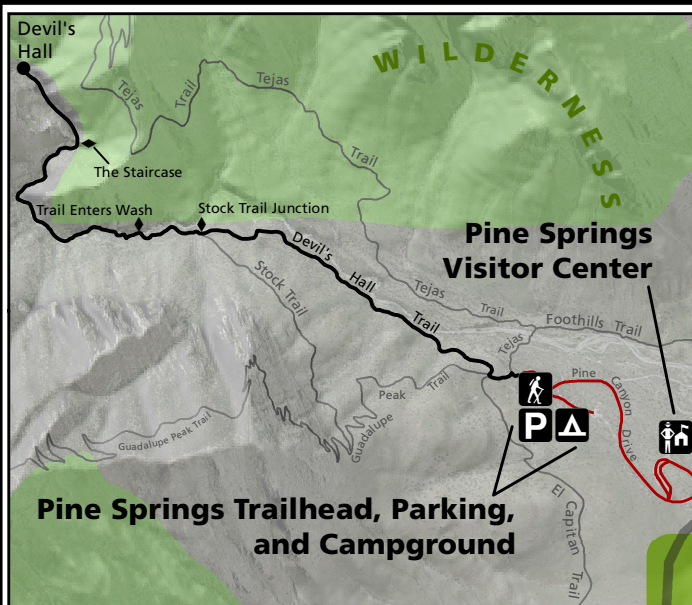
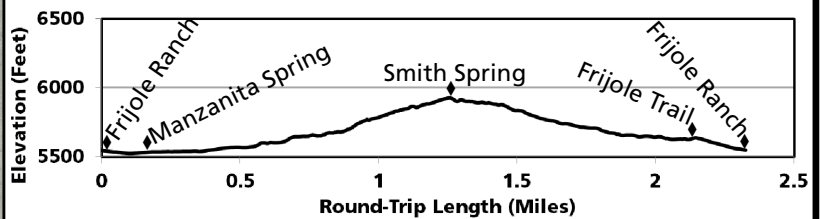
The Pinery Trail offers visitors an opportunity to take a quick walk on a paved trail. The trail features signage identifying common local plants. The trail also features ruins of the Old Butterfield Stagecoach Route Pinery Station built in 1858.



Smith Spring Trail

Distance: 2.3 miles (Round-Trip)
Elevation Change: 402 feet
Time Estimate: 1.5 hours
Difficulty: Easy - Moderate
Trail Type: Mix

The Smith Springs Loop is paved from Frijole Ranch to Manzanita Spring. It then ascends along a maintained trail to the heavily vegetated Smith Spring. The trail offers dramatic views of the surrounding mountains, foothills, and desert landscape.



Devil's Hall Trail

Distance: 3.8 miles (Round-Trip)
Elevation Change: 548 feet
Time Estimate: 2.5 hours
Difficulty: Moderate
Trail Type: Mix

The Devil's Hall Trail is a well-maintained trail for one mile. It then enters a rocky wash, which requires the hiker to scramble over large boulders. The trail offers spectacular views of geologic formations, steep canyon walls, tall trees, and mountaintops.

