

HISTORIC STRUCTURE REPORT DRAWINGS

# PATOWMACK CANAL GREAT FALLS SECTION

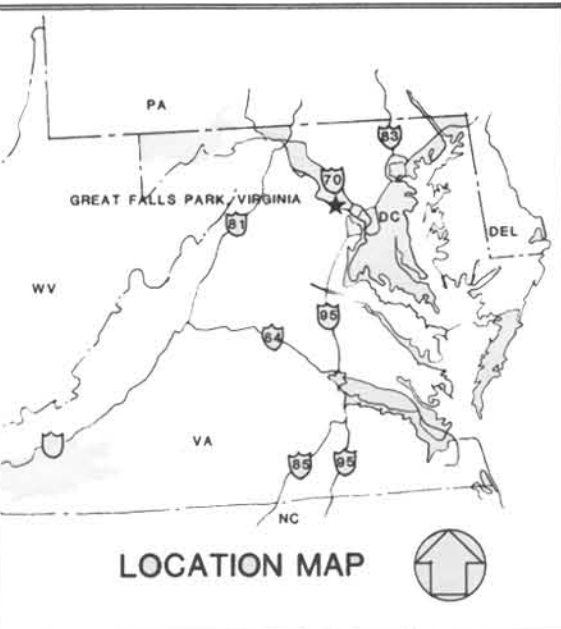
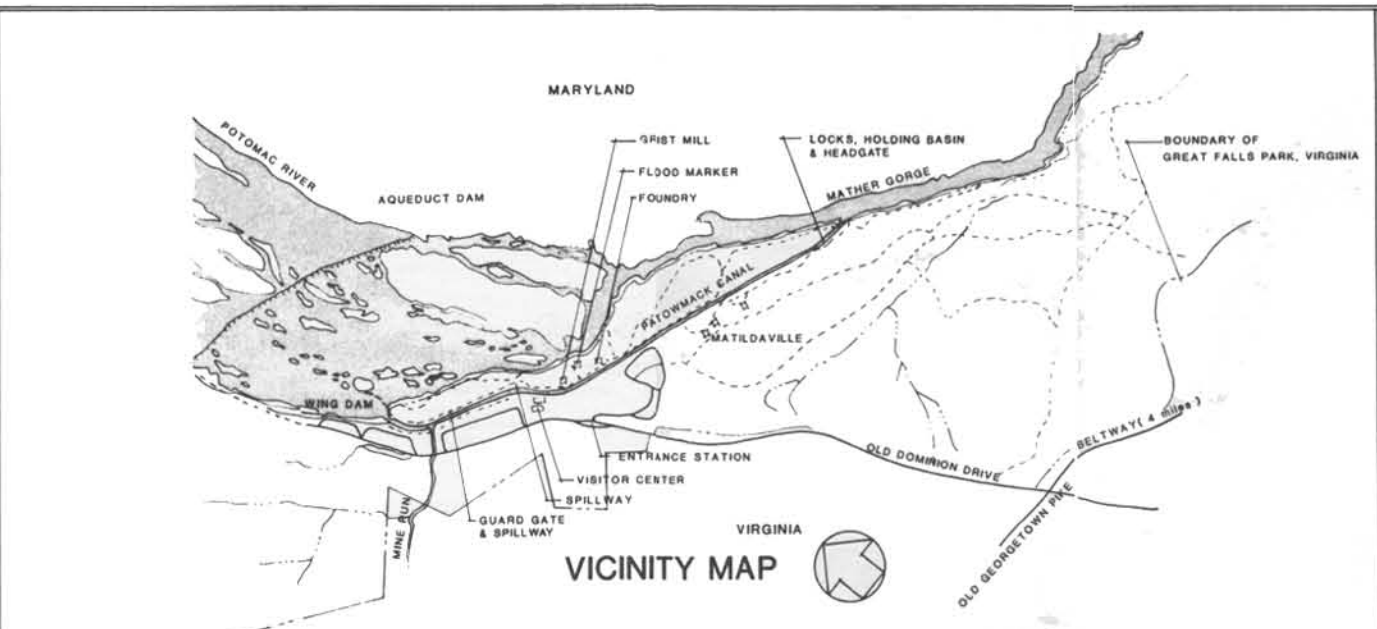
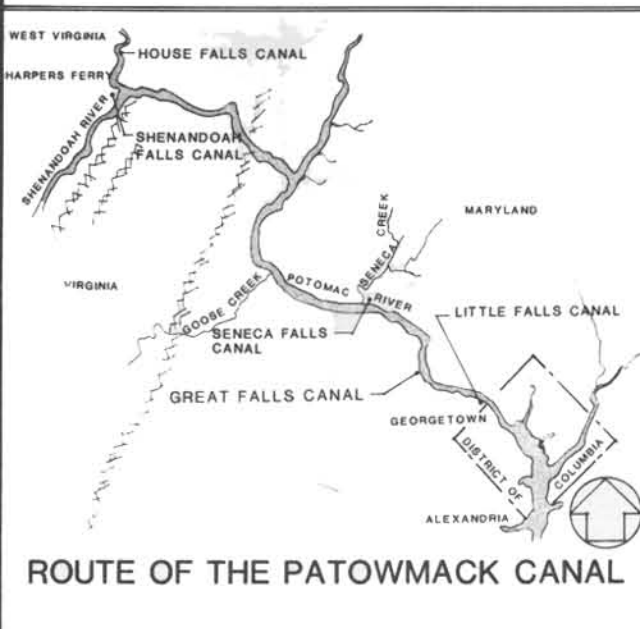
## GREAT FALLS PARK

### GEORGE WASHINGTON MEMORIAL PARKWAY



#### SHEET INDEX

- |                     |   |
|---------------------|---|
| EXISTING CONDITIONS | 1. COVER SHEET                                    |
|                     | 2. SITE PLANS - NORTH END                         |
|                     | 3. SITE PLANS - SOUTH END                         |
|                     | 4. UPPER GUARD GATE / RIVER WALL / LOWER SPILLWAY |
|                     | 5. BERM WALL SOUTH OF VISITORS CENTER             |
|                     | 6. RIVER WALL AT GRIST MILL SITE                  |
|                     | 7. GRIST MILL SITE                                |
|                     | 8. BERM WALL AT GRIST MILL SITE                   |
|                     | 9. RIVER WALL SOUTH OF GRIST MILL SITE            |
|                     | 10. RIVER WALL SOUTH OF GRIST MILL SITE           |
|                     | 11. FOOTBRIDGE AT FOUNDRY SITE                    |
|                     | 12. FOUNDRY SITE                                  |
|                     | 13. WASTE WEIR                                    |
|                     | 14. CONTROL GATES                                 |
|                     | 15. HEAD GATE / RIVER WALL SOUTH OF HEAD GATE     |
|                     | 16. HEAD GATE / RIVER WALL SOUTH OF HEAD GATE     |
|                     | 17. LOCK 1  |
|                     | 18. LOCK 1  |
|                     | 19. LOCK 2  |
|                     | 20. LOCK 2  |
|                     | 21. LOCK 3  |
|                     | 22. LOCKS 4 & 5                                   |
| PROPOSED            | 23. SITE PLANS - NORTH END                        |
|                     | 24. SITE PLANS - SOUTH END                        |
|                     | 25. FOUNDRY SITE                                  |
|                     | 26. WASTE WEIR                                    |
|                     | 27. CONTROL GATES                                 |
|                     | 28. HEAD GATE / RIVER WALL SOUTH OF HEAD GATE     |
|                     | 29. HEAD GATE / RIVER WALL SOUTH OF HEAD GATE     |
|                     | 30. LOCK 1  |
|                     | 31. LOCK 1  |
|                     | 32. LOCK 2  |
|                     | 33. LOCK 2  |
|                     | 34. LOCK 3  |
|                     | 35. LOCKS 4 & 5                                   |



UNITED STATES DEPARTMENT OF THE INTERIOR  NATIONAL PARK SERVICE DENVER SERVICE CENTER	PREPARED FIELDS DESIGNED FIELDS DRAWN DONALD CHECKED MAY 1986 DATE	TITLE OF DRAWING HSR: PATOWMACK CANAL, GREAT FALLS SECTION LOCATION WITHIN PARK GREAT FALLS PARK NAME OF PARK GEORGE WASHINGTON MEMORIAL PARKWAY NCR REGION      FAIRFAX COUNTY      VIRGINIA STATE	DRAWING NO 850 25,000  PCIP PKG 300  SHEET 1  OF 35
---	--	---	--