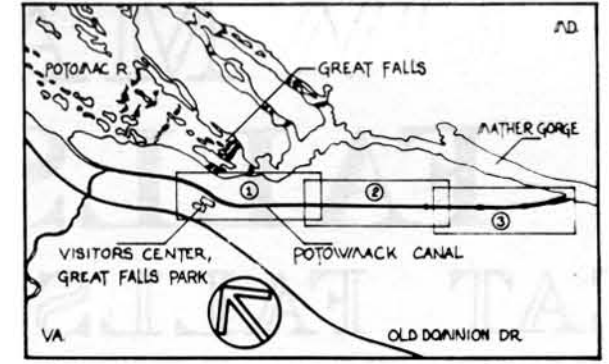
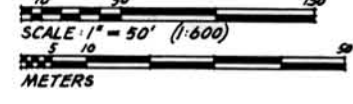
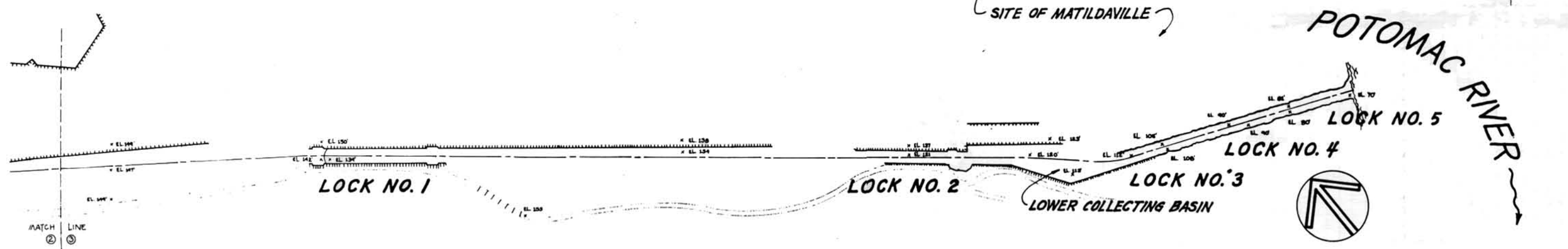
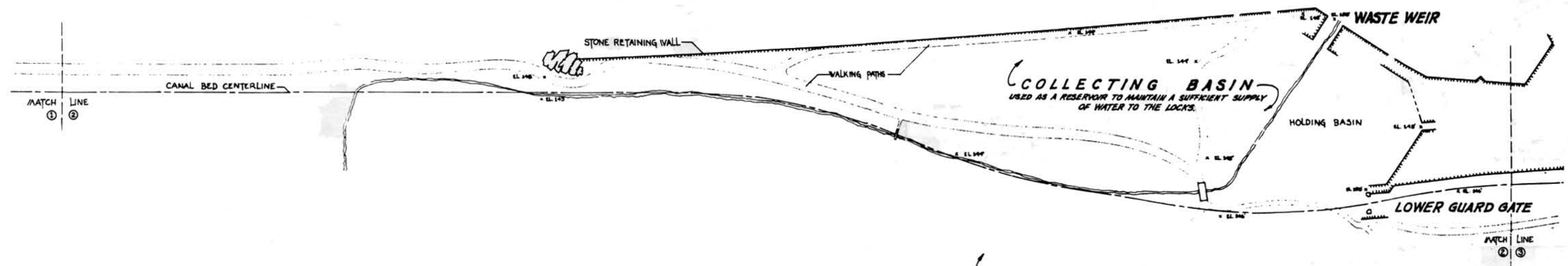
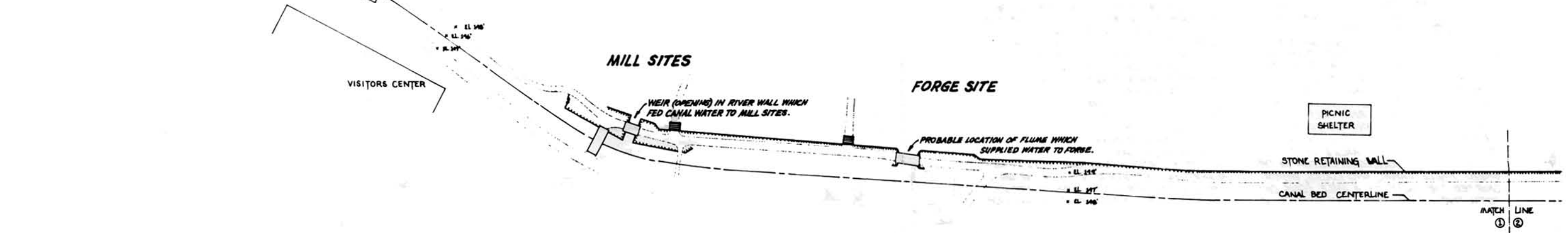


**PLAN
SHOWING CANAL ELEVATIONS**



KEY MAP



DELINEATED BY DUANE ELLIFRIT, JOHN FROWDORE, 1978
 POTOMACK CANAL PROJECT
 OFFICE OF ARCHAEOLOGY AND HISTORIC PRESERVATION
 NATIONAL PARK SERVICE
 UNITED STATES DEPARTMENT OF THE INTERIOR
 GREAT FALLS
 VIRGINIA
 SHEET 2 OF 2
 HISTORIC AMERICAN ENGINEERING RECORD
 VA-13
 POTOMACK COMPANY, GREAT FALLS CANAL & LOCKS - 1786 - 1802
 WEST BANK OF THE POTOMAC, 12 MILES UPSTREAM FROM WASHINGTON
 FAIRFAX COUNTY
 IF REPRODUCED, PLEASE CREDIT: HISTORIC AMERICAN ENGINEERING RECORD, NATIONAL PARK SERVICE, NAME OF DELINEATOR, DATE OF THE DRAWING