

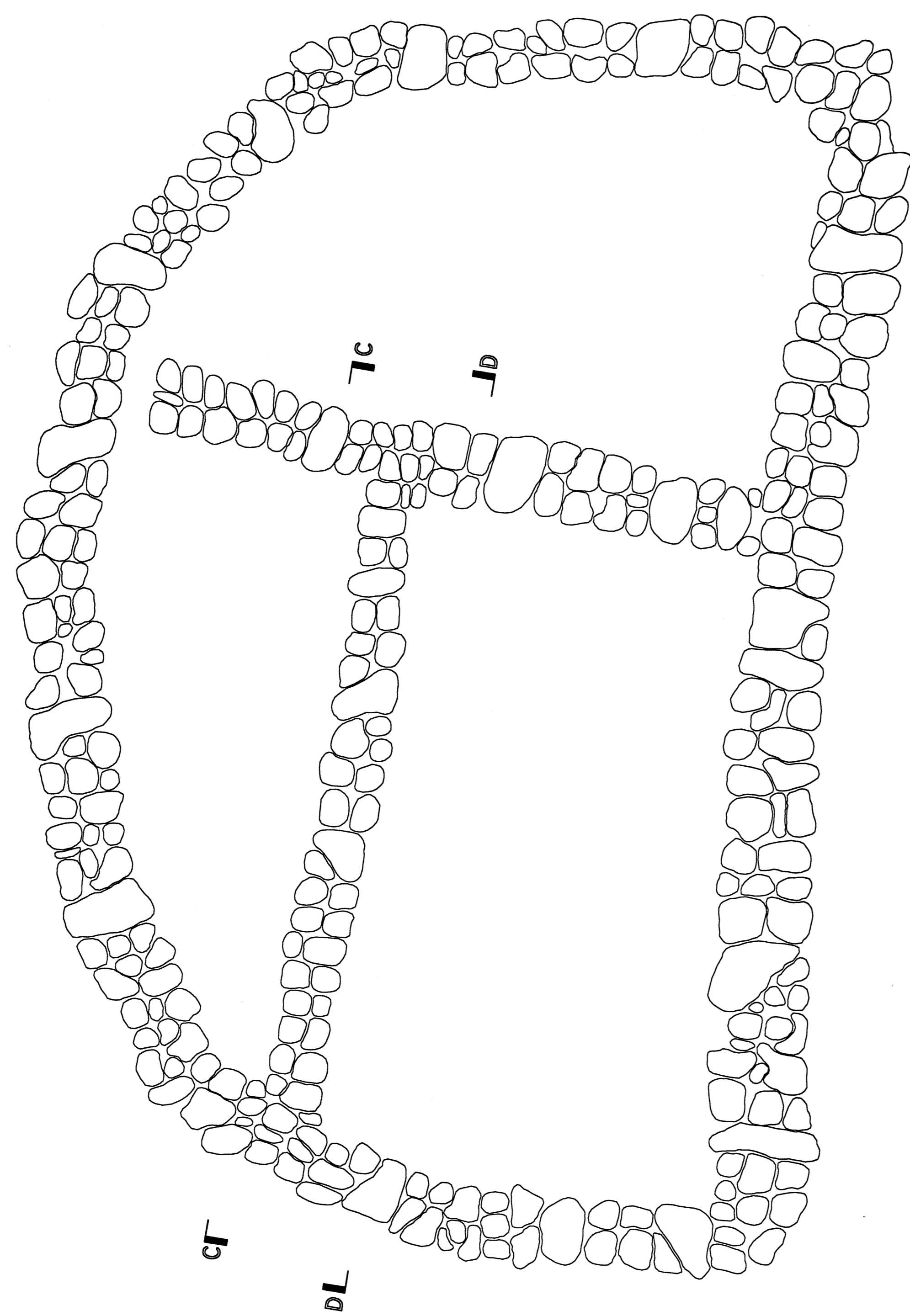
SQUARE TOWER GROUP, HOVENWEEP HOUSE
Hovenweep National Monument
Near Park Headquarters
Aneth Vicinity
San Juan County
Utah

HABS No. UT-132-B


HABS
UTAH
19-ANETH.V,
1B-

REDUCED COPIES OF MEASURED DRAWINGS
PHOTOGRAPHS

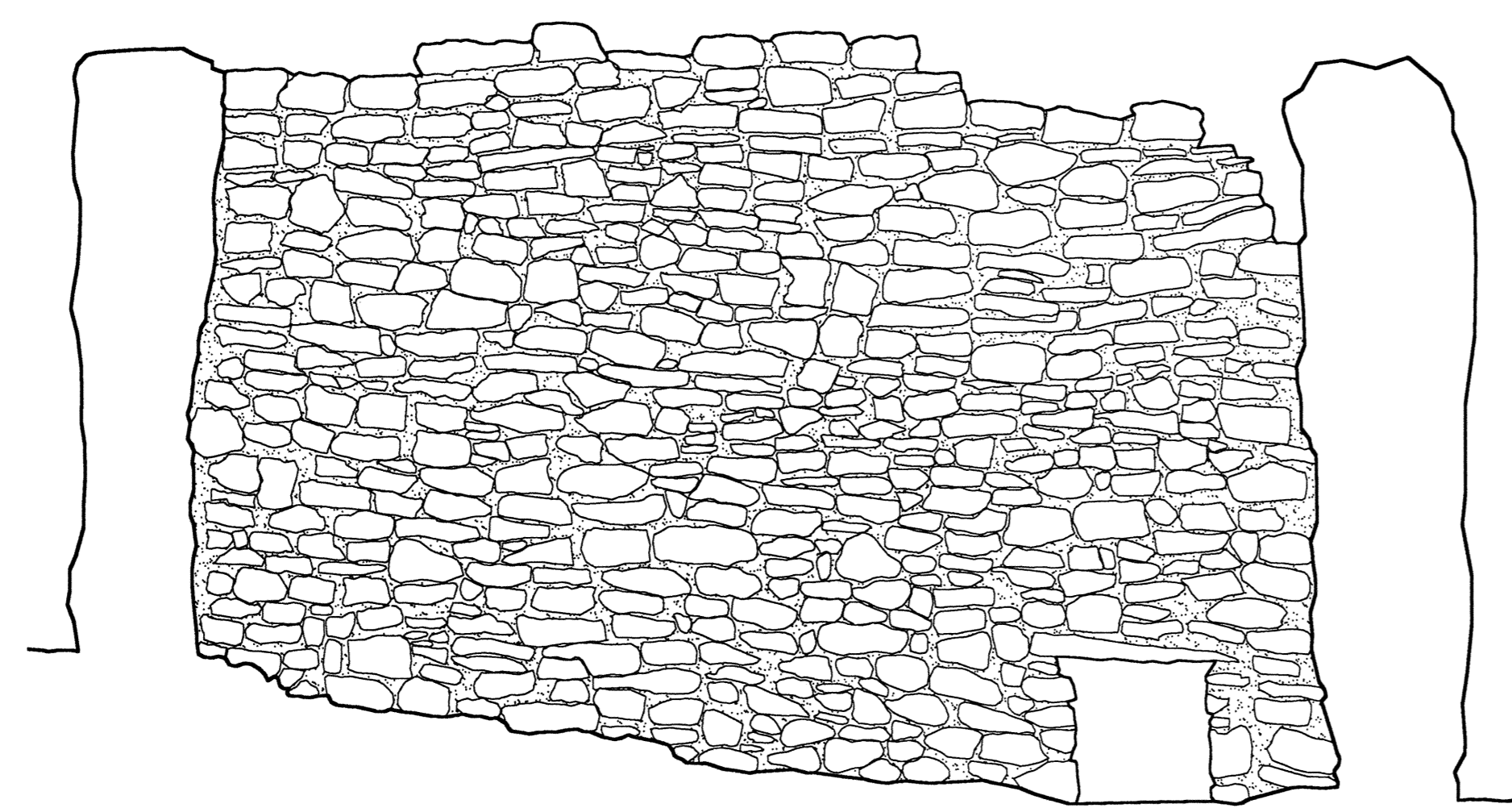
HISTORIC AMERICAN BUILDINGS SURVEY
National Park Service
U.S. Department of Interior
1849 C Street, NW
Washington D.C. 20240



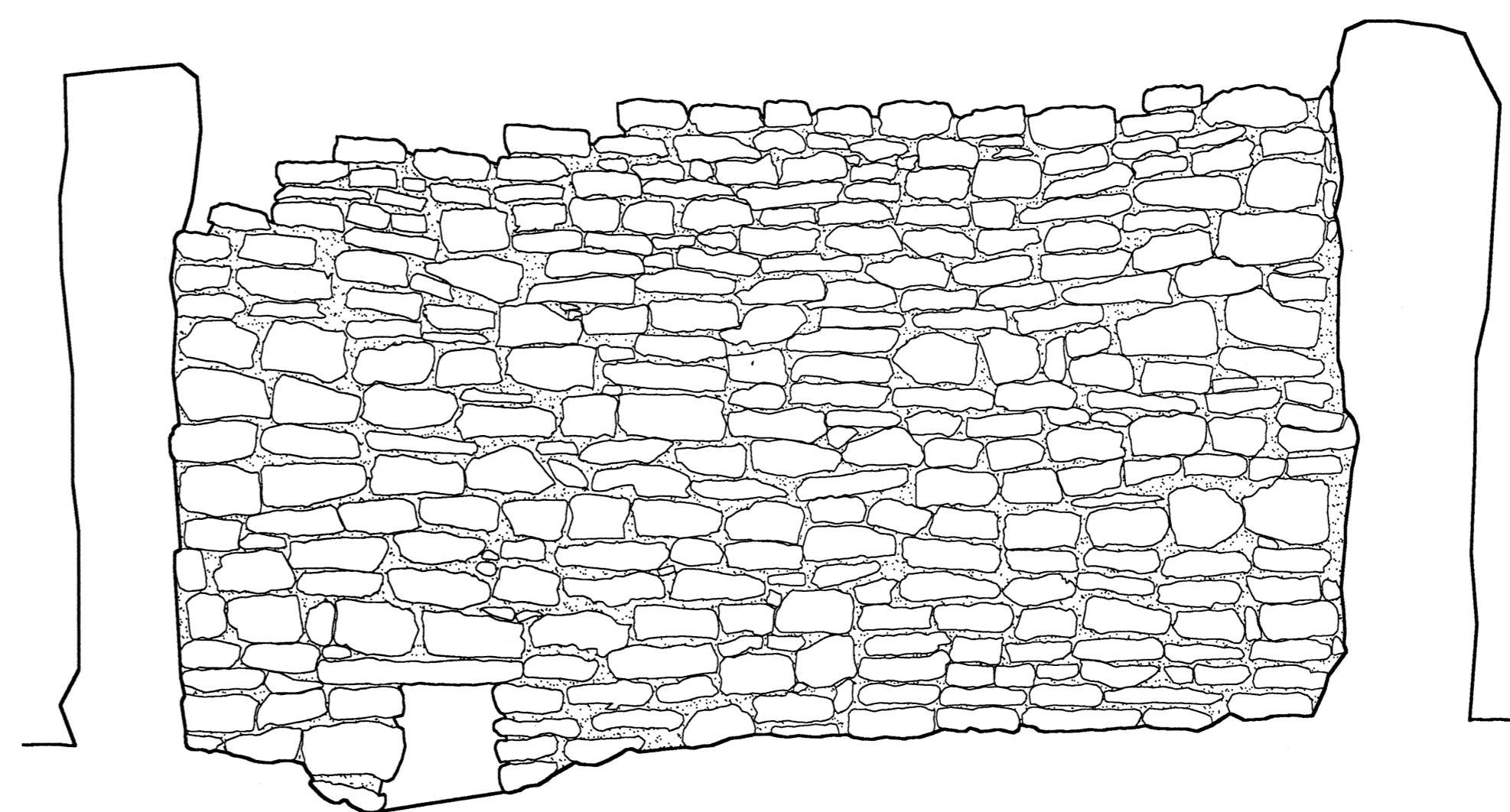
PLAN
1:20



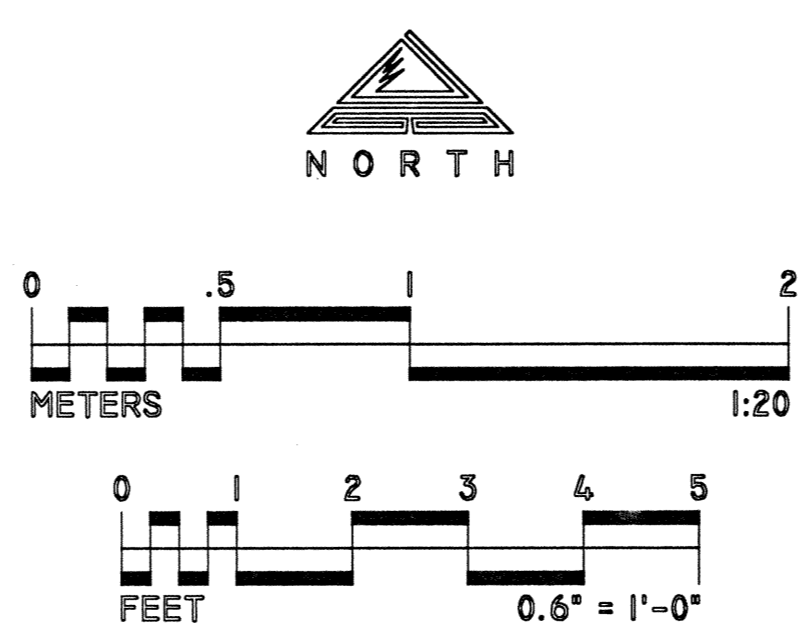
EAST ELEVATION
1:20



SECTION C-C
1:20



SECTION D-D
1:20



HISTORIC AMERICAN BUILDINGS SURVEY

INDEX TO PHOTOGRAPHS

SQUARE TOWER GROUP, HOVENWEEP HOUSE
Hovenweep National Park
Near Park Headquarters
Aneth Vicinity
San Juan County
Utah

HABS No. UT-132-B

HABS
UTAH
19-ANETH.V,
1B-

Index to Photogrammetric Images

Joseph D. Balachowski, Photographer, 1993.

UT-132-B-1 (PI)	SOUTHEAST ELEVATION
UT-132-B-2 (PI)	WEST ELEVATION
UT-132-B-3 (PI)	DETAIL





Apr 15. 1925. 2



4985 N.J. 1328 .3

8