



CONTINUATION ON MAP 12






# LEWIS AND CLARK TRAIL MAP 11

**LEGEND**

**ROADS**


LEWIS AND CLARK DESIGNATED TRAIL 



SUPPLEMENTARY ROADS 



    

INTERSTATE PROPOSED INTERSTATE U.S. HIGHWAY STATE HIGHWAY OTHER ROADS



**EXPEDITION 1804-1806**

EXPEDITION ROUTE 

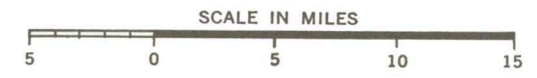
EXPEDITION CAMPSITE AND DATE  MARKED  UNMARKED

 5/27 W  6/8 W

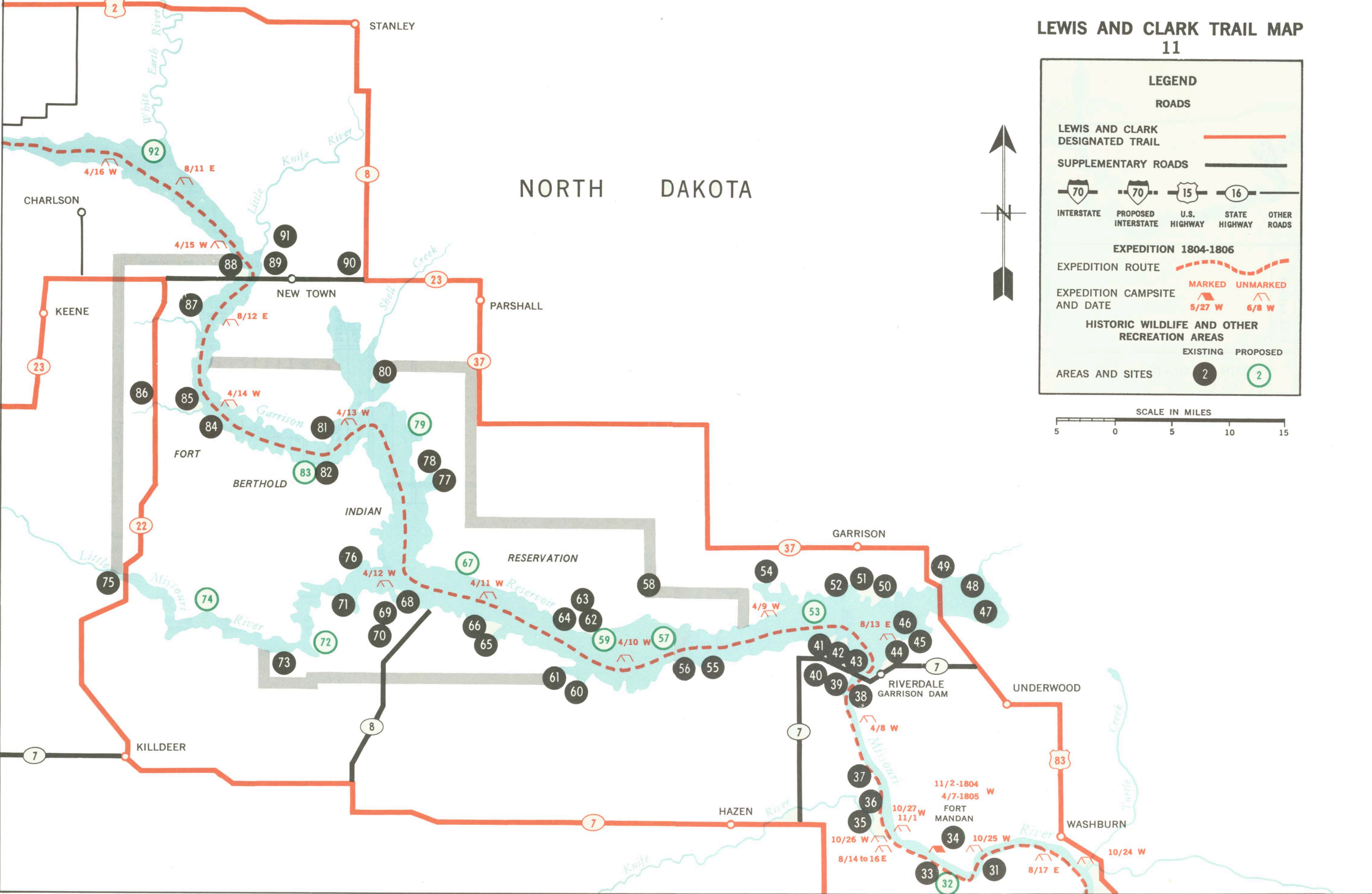
**HISTORIC WILDLIFE AND OTHER RECREATION AREAS**

EXISTING  PROPOSED 

AREAS AND SITES



## NORTH DAKOTA



CONTINUATION ON MAP 10