








LEWIS AND CLARK TRAIL MAP 14

LEGEND

ROADS


LEWIS AND CLARK DESIGNATED TRAIL 



SUPPLEMENTARY ROADS 



INTERSTATE PROPOSED INTERSTATE U.S. HIGHWAY STATE HIGHWAY OTHER ROADS

EXPEDITION 1804-1806

EXPEDITION ROUTE 

EXPEDITION CAMPSITE AND DATE  **MARKED**  **UNMARKED**
 5/27 W 6/8 W

HISTORIC WILDLIFE AND OTHER RECREATION AREAS

EXISTING  PROPOSED 

AREAS AND SITES 2 2

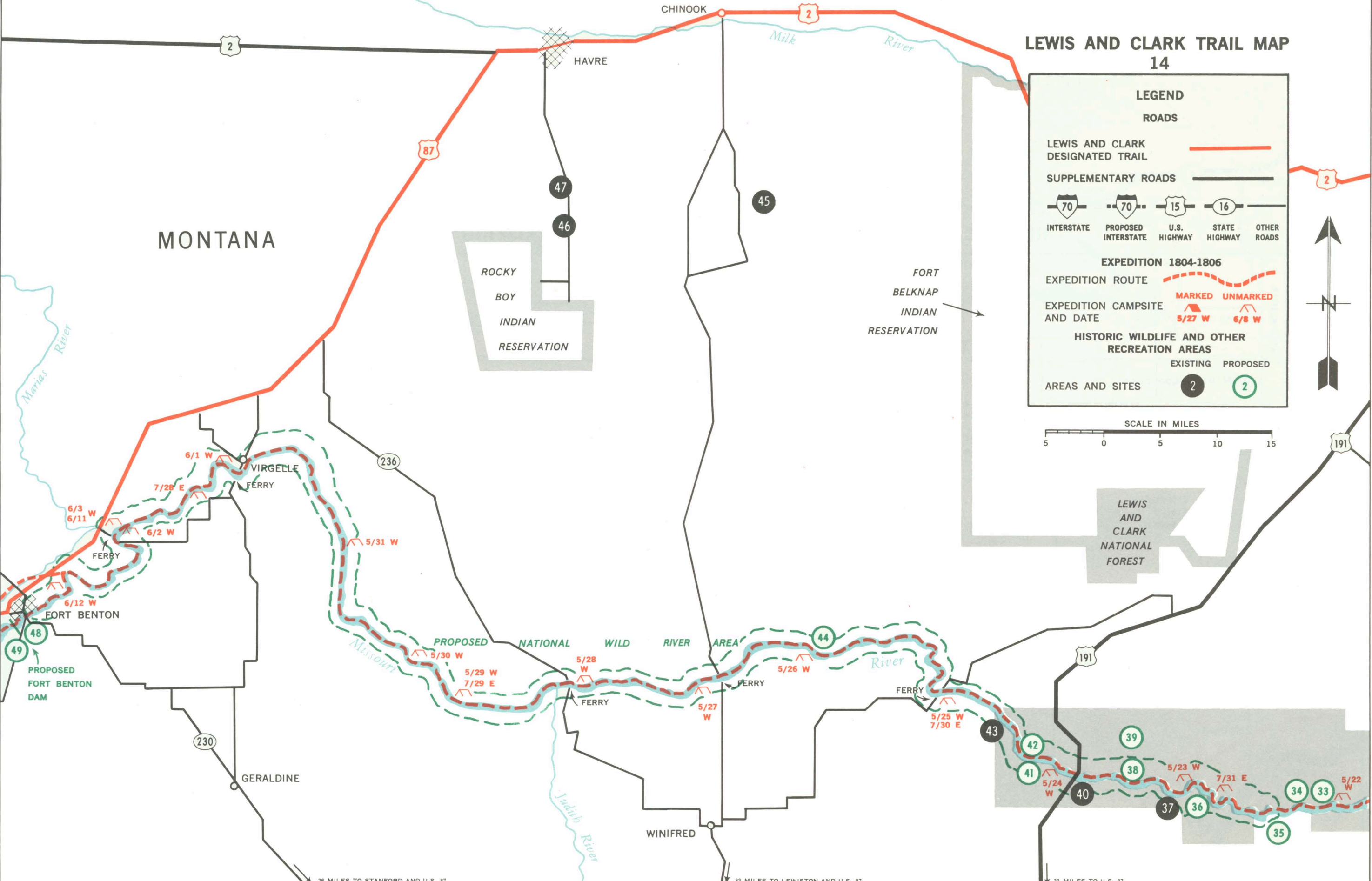


MONTANA

ROCKY BOY INDIAN RESERVATION

FORT BELKNAP INDIAN RESERVATION

LEWIS AND CLARK NATIONAL FOREST



CONTINUATION ON MAP 15

CONTINUATION ON MAP 13