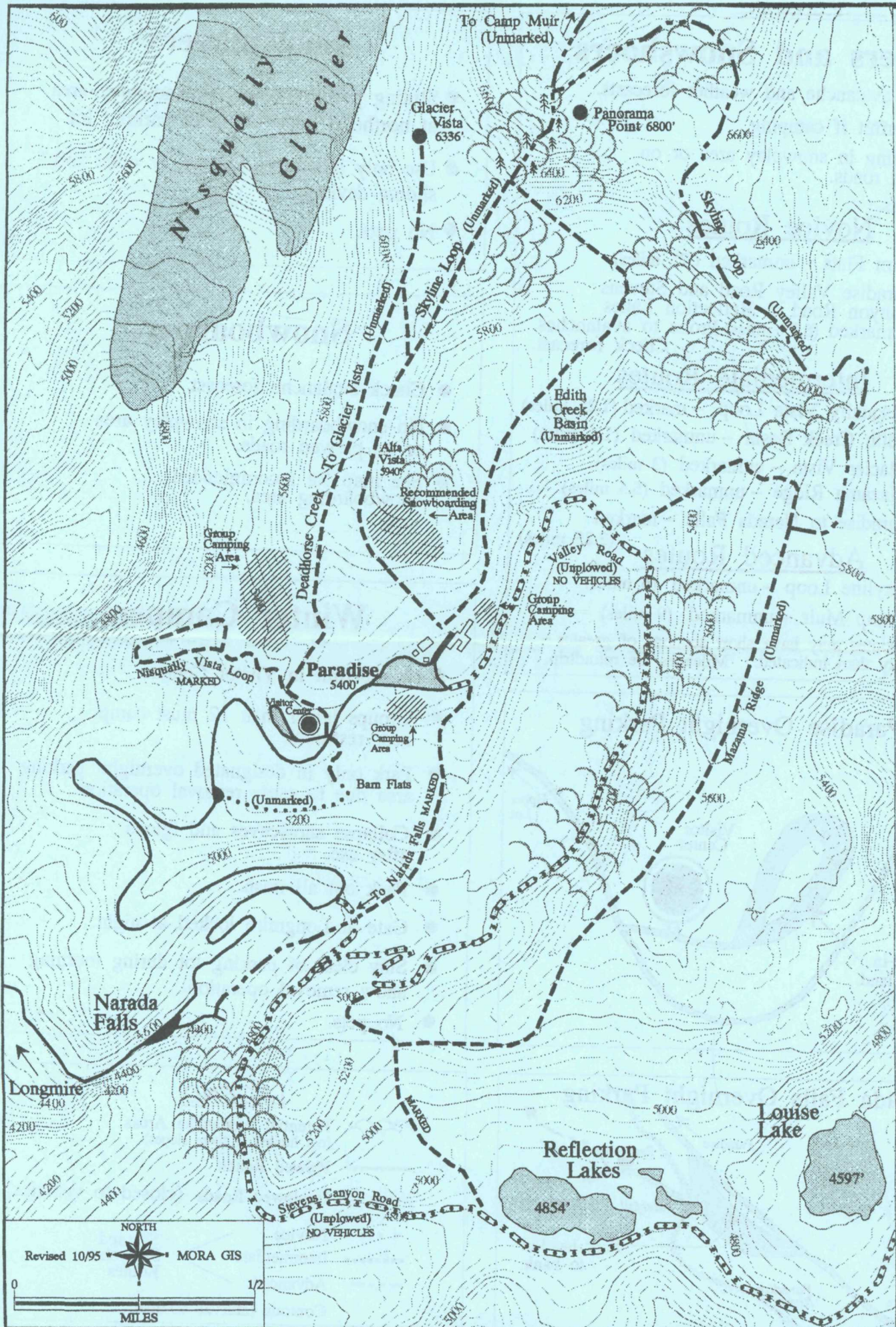


# Paradise Winter Map and Recreation Guide



NORTH  
 Revised 10/95 MORA GIS  
 0 1/2  
 MILES



## Skiers and Snowshoers

- Check avalanche and weather forecasts.
- Get permit if camping.
- No skiing in snowplay area or on plowed roads.
- No pets.

### Novice Routes

- ..... Barn Flats - unmarked (.75 miles)
- ..... Paradise Valley Road and Stevens Canyon Road to Reflection Lakes unmarked (6.75 miles) Prone to avalanches. Check forecast.

### Intermediate Routes

- Nisqually Vista Loop - marked (1.25 miles)
- Edith Creek Basin - unmarked (1.5 miles)
- Glacier Vista - unmarked (3 miles)
- Mazama Ridge - unmarked (5.5 miles)
- Paradise to Narada Falls - marked (3.25 miles)

### Advanced Routes

- Skyline Loop - unmarked (6 miles)
- Camp Muir - unmarked (9 miles)

\*Some routes may have short sections of greater difficulty than indicated. Mileages are roundtrip.

## Snowplayers

- Sliding permitted only in snowplay area at northeast edge of upper parking lot.
- Use only innertubes, saucers, or other "soft" sliding devices.
- No pets.

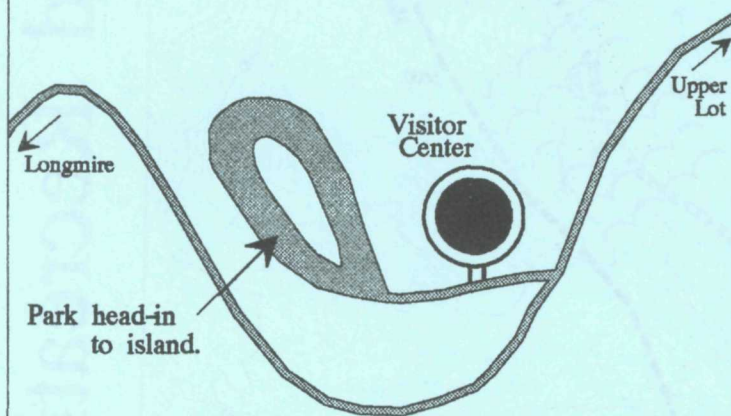
## Snowboarders

- Check avalanche forecast
- No snowboarding in snowplay area or on plowed roads.
- See map for recommended snowboarding area.

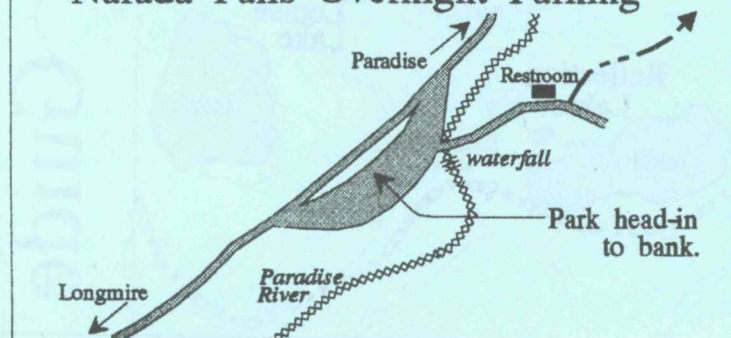
## Winter Campers

- Get permit in Visitor Center.
- Groups larger than 12 must camp near restroom.
- Park only in designated overnight parking area due to snow removal operation.
- Collapse snowcaves and igloos after use.
- Pack out all trash.
- Gate at Longmire locked at night.
- Stay clear of parking lot during morning snow removal operation.
- No pets.

### Paradise Overnight Parking



### Narada Falls Overnight Parking



### LEGEND

- Potential Avalanche Areas (not limited to these slopes)
  - Plowed Roads
  - Unplowed Roads (closed to vehicles)
  - Novice
  - Intermediate
  - Advanced
  - Ski and Snowshoe Routes
- Contour interval 40 feet