

OREGON CAVES NATIONAL MONUMENT

OREGON CAVES TOUR ROUTE

Mapped by members of the Oregon Grotto of the National Speleological Society in cooperation with the National Park Service and the Crater Lake Natural History Association.

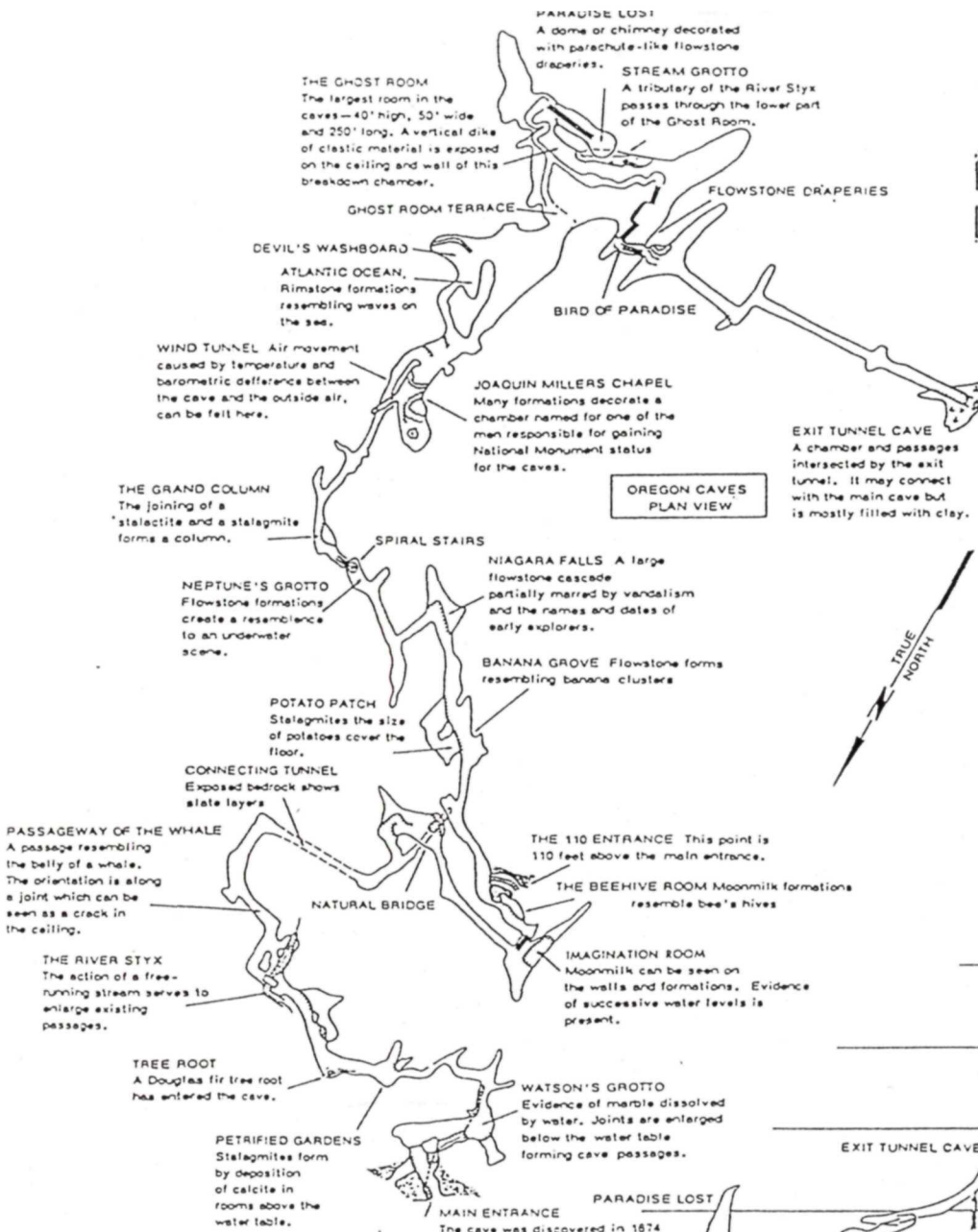
CRG Grade 5 survey, 1972, by the Oregon Grotto

Note: Total traverse shown is 2400'.

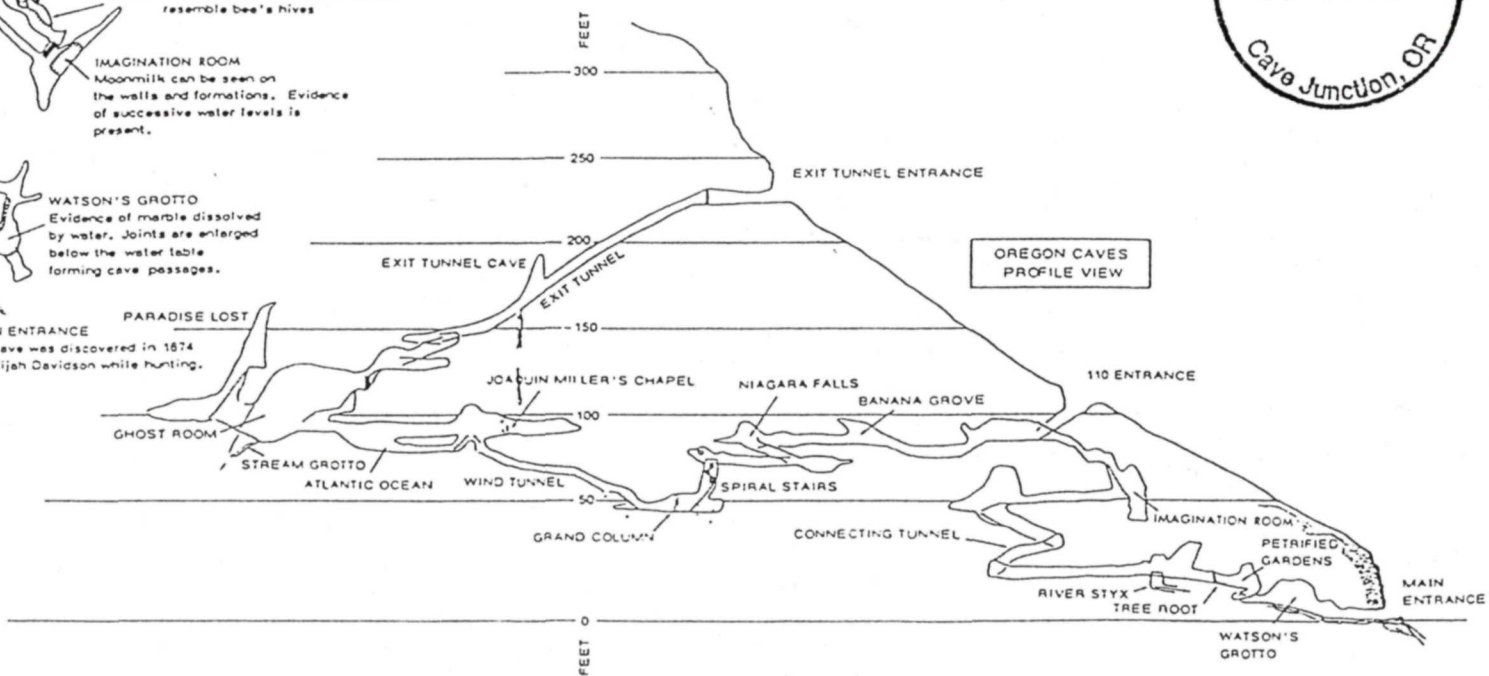
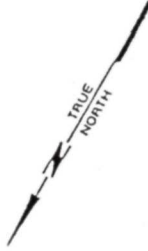
Project Director: Steve Knutson,
Compiled by S. Knutson,
Drafted by Jim Nieland.

0 50 100 feet

COPYRIGHT, 1974 by the Crater Lake Natural History Association.



OREGON CAVES PLAN VIEW



OREGON CAVES PROFILE VIEW

