

Stop numbers

Palo Alto Battlefield

Introduction to site	100
Mexican 4 pounder	101
Mexican battle line	102
Mexican 8 pounder	103
Battlefield summary	104
A changing field	105
Impact of the battle	106
U.S. 18 pounder	107
U.S. battle line	108
U.S. 6 pounder	109

Resaca de la Palma

Introduction to site	200
Site overview	201
Why was there a battle here?	202
What is a Resaca?	203
How has the site changed?	204
Impact of the battle	205
Directions to Palo Alto	206

Fort Brown

Introduction to site	300
Siege overview	301
Fort Brown	302
Fort Brown after the siege	303
Directions to Palo Alto	304

Rancho de Carricitos

Introduction to site	400
Where is Carricitos?	401
Skirmish overview	402
Was it American soil?	403
Impact of the skirmish	404
Directions to Palo Alto	405

Fort Polk

Introduction to site	500
Fort Polk	501
Point Isabel after	502
Directions to Palo Alto	503

Artesian Park

Introduction to site	600
Artesian Park overview	601
March to the Rio Grande	602
Directions to Palo Alto	603

Old Bayview Cemetery

Introduction to site	700
Old Bayview Cemetery overview	701
Directions to Palo Alto	703

Taylor Camp

Introduction to site	800
Site overview	801
Directions to Palo Alto	802

Paso Real

Introduction to site	900
Paso Real overview	901
Directions to Palo Alto	903

Roger's Massacre

Introduction to site	1000
Site overview	1001
Directions to Palo Alto	1002

Thank you for using our mobile tour.
We hope to hear from you. Leave your
feedback by pressing *0.


In 1846, the U.S. Army march toward the Rio Grande and the first battles of the U.S.-Mexican War.

Today, Palo Alto Battlefield National Historical Park invites you pick up your cell phone and follow the trail of those soldiers. Learn about some of the people, places, and clashes of a war that changed two nations.




Download the app!

Access over 70 official
NPS tours in one app.



Taylor's Trail Mobile Tour



Provided by
Palo Alto Battlefield
National Historical Park



OnCell
Connecting People, Places & Stories.

956-847-3002

Arrival on the Border

The March

Artesian Park

Winter Home of the U.S. Army




Taylor Camp

A stop on the march




Old Bayview Cemetery

A place for fallen soldiers



Palo Alto Battlefield

The site of the first major battle.





Resaca de la Palma

The site of the second battle.



Rancho de Carricitos

The "Spot" where war began.



Fort Polk

A vital supply base




Roger's Massacre

A ghastly ambush occurred at this site, 18 dead 1 wounded.

Paso Real

Entryway to the Rio Grande Delta



Fort Brown

Outpost on the Rio Grande

