

PH0185487

DATA SHEET

Form 10-306 (Oct. 1972) RECEIVED

UNITED STATES DEPARTMENT OF THE INTERIOR NATIONAL PARK SERVICE

STATE: Massachusetts

COUNTY: Essex

FOR NPS USE ONLY

ENTRY DATE: DE 1 66 000 173

NATIONAL REGISTER OF HISTORIC PLACES INVENTORY - NOMINATION FORM FOR FEDERAL PROPERTIES

(Type all entries - complete applicable sections)

1. NAME

COMMON: Salem Maritime National Historic Site

AND/OR HISTORIC:

2. LOCATION

STREET AND NUMBER: 178 Derby Street

CITY OR TOWN: Salem CONGRESSIONAL DISTRICT:

STATE: Massachusetts CODE: 25 COUNTY: Essex CODE: 009

3. CLASSIFICATION

CATEGORY (Check One)	OWNERSHIP	STATUS	ACCESSIBLE TO THE PUBLIC
<input checked="" type="checkbox"/> District <input checked="" type="checkbox"/> Building <input type="checkbox"/> Site <input type="checkbox"/> Structure <input type="checkbox"/> Object	<input checked="" type="checkbox"/> Public <input type="checkbox"/> Private <input type="checkbox"/> Both	Public Acquisition: <input type="checkbox"/> In Process <input type="checkbox"/> Being Considered	Yes: <input type="checkbox"/> Restricted <input checked="" type="checkbox"/> Unrestricted <input type="checkbox"/> No
PRESENT USE (Check One or More as Appropriate)			
<input type="checkbox"/> Agricultural <input type="checkbox"/> Commercial <input checked="" type="checkbox"/> Educational <input type="checkbox"/> Entertainment	<input type="checkbox"/> Government <input type="checkbox"/> Industrial <input type="checkbox"/> Military <input checked="" type="checkbox"/> Museum	<input checked="" type="checkbox"/> Park <input type="checkbox"/> Private Residence <input type="checkbox"/> Religious <input checked="" type="checkbox"/> Scientific	<input type="checkbox"/> Transportation <input type="checkbox"/> Other (Specify) _____ _____

4. AGENCY

National Park Service

REGIONAL HEADQUARTERS: (If applicable) North Atlantic Region

CITY OR TOWN: Boston

STREET AND NUMBER: 150 Causeway Street

STATE: Massachusetts CODE: 25

5. LOCATION OF LEGAL DESCRIPTION

COURTHOUSE, REGISTRY OF DEEDS, ETC.: Essex County Registry of Deeds, Southern District

STREET AND NUMBER: Federal Street

CITY OR TOWN: Salem STATE: Massachusetts CODE: 25

6. REPRESENTATION IN EXISTING SURVEYS

TITLE OF SURVEY: Historic American Buildings Survey

DATE OF SURVEY: 1957-58 Federal State County Local

DEPOSITORY FOR SURVEY RECORDS: Library of Congress

STREET AND NUMBER:

CITY OR TOWN: Washington STATE: D.C. CODE:

SEE INSTRUCTIONS


STATE: Massachusetts

COUNTY: Essex

FOR NPS USE ONLY

ENTRY NUMBER

DATE



7. DESCRIPTION

CONDITION	(Check One)					
	<input type="checkbox"/> Excellent	<input checked="" type="checkbox"/> Good	<input type="checkbox"/> Fair	<input type="checkbox"/> Deteriorated	<input type="checkbox"/> Ruins	<input type="checkbox"/> Unexposed
	(Check One)			(Check One)		
	<input checked="" type="checkbox"/> Altered	<input type="checkbox"/> Unaltered	<input type="checkbox"/> Moved	<input checked="" type="checkbox"/> Original Site		

DESCRIBE THE PRESENT AND ORIGINAL (if known) PHYSICAL APPEARANCE

The Salem Maritime National Historic Site, composed of about nine acres of urban waterfront, contains seven historic buildings, one historic foundation, and two historic wharves. All buildings and structures have been altered from their original appearance through 300 to 140 years of use and of restoration. All structures, as a historical complex, are of 1st order of significance.

1. Custom House and Bonded Warehouse

Built in 1819 of red brick with a hip roof, major changes were made in 1854 with the addition of the cupola and the fireproof vault, and other changes made throughout the years as described in the historic structures report. Partial rehabilitation on the exterior and interior reflect and preserve the changes which have occurred from 1819 to 1939. The exterior most closely represents and combines 1819 and 1854 conditions. The interior has a cut-off date of 1904 (1847 for the Surveyor's Office) with some historic period furnished rooms, but modern uses (visitor contact facility, park offices, maintenance area) prevent complete restoration. The interior of the Bonded Warehouse is little changed from its 1819 and 1854 appearance, and contains original hoisting equipment (functional) and samples of cargos.

Their present condition is good
 Treatment recommended: Preservation
 Preliminary Cost Estimate for Above \$10,000/yr.
 Photograph enclosed

2. Derby House

A brick structure, ^{2 1/2} 2 1/2-stories, built in 1761, with a kitchen ell added about 1810, the house has been restored exteriorly to its original appearance (front and sides pre-Revolutionary, rear early 19th century). Interiorly the house is restored and furnished in a somewhat mixed appearance, generally representing a home of rather modest size of a successful merchant of the late Colonial, Revolutionary, and early Federal periods. Its present condition is good.

Treatment recommended: Preservation
 Preliminary Cost Estimate for Above \$3,000/yr
 Photograph enclosed

3. Narbonne House

A two-story, clapboarded wood frame building on stone foundations. The first part was built around 1670 with major additions through the 18th century and minor changes through the 20th century. Still is a rare example of 17th century architecture and one of the older houses in Massachusetts. At the present time the house is being preserved for use as an architectural exhibit.

SEE INSTRUCTIONS

**NATIONAL REGISTER OF HISTORIC PLACES
INVENTORY - NOMINATION FORM**

(Continuation Sheet)

STATE Massachusetts	
COUNTY Essex	
FOR NPS USE ONLY	
ENTRY NUMBER	DATE

(Number all entries)

7. (continued) 3(Narbonne House)

Treatment recommended: Preservation
Preliminary Cost Estimate for Above: \$100,000
Photograph enclosed

4. West India Goods Store:

A two-story building, wood frame construction with narrow clapboard siding on the exterior walls, roof shingled with wood. Built sometime after 1800. Its original appearance is unknown. Modifications made through the years have generally been preserved. Building represents a typical waterfront structure of the early 19th century. It is presently used to house an antique sales concession.

Treatment recommended: Restoration
Preliminary Cost Estimate for Above: \$80,000
Photograph enclosed

5. The Hawkes House:

A three-story building, of wood frame construction. Begun in 1779 as a Samuel McIntire design, the eastern one-third was cut away and the house rebuilt and completed in 1801. The house exists with its early 19th century appearance, including the interior, ~~to~~ little changed. The house was partially restored during 1938-1939. Second and third floors were adapted for living quarters. It is in good condition.

Treatment recommended: Exterior preservation/restoration
Preliminary cost estimate for above: \$100,000
Photograph enclosed

6. The Scale House:

Built in 1829 of red brick with a gabled slate roof. It was a dependency of the Custom House and served as a storage place for weighing apparatus and measuring devices used on Salem wharves in the 19th century. The building was restored in 1965 and is in excellent condition, except for some brick decay.

Treatment recommended: **Preservation**
Preliminary Cost Estimate for Above: \$ 2,500
Photograph enclosed

7. Derby Wharf:

Begun in the 1760's, the wharf was completed to its final length and appearance by 1812. During the Revolution privateers used the wharf probably more than any other port facility in the colonies. Restored in

NATIONAL REGISTER OF HISTORIC PLACES
INVENTORY - NOMINATION FORM

(Continuation Sheet)

STATE Massachusetts	
COUNTY Essex	
FOR NPS USE ONLY	
ENTRY NUMBER	DATE

(Number all entries)

7. (continued) sheet #2

7. Derby Wharf (continued)


1938-39, the wharf is approximately as it appeared after 1812. The east half of the wharf surface was at various times lined with warehouses. A countinghouse stood at the Northwest corner along Derby Street (1767-1819). All warehouses were demolished by the early 20th century. A U.S. Coast Guard Lighthouse, built about 1871, occupies the extreme tip of the wharf, and modern small boat-docking facility is attached to the wharf's east side. The condition of the wharf is poor.

Treatment recommended: preservation
Preliminary Cost Estimate for Above: \$250,000
Photograph enclosed

8. Central Wharf:

Built in the 1790's, the wharf was restored in 1939 to an approximation of its original appearance. Several warehouse buildings have been built on the wharf and demolished, but little is known about them except for the Forrester Warehouse, taken down around 1947. At the present time the wharf is in fair condition.

Treatment recommended: preservation
Preliminary cost estimate for above: \$80,000
Photograph enclosed



PROPERTY LIST - SALEM COMMON HISTORIC DISTRICT
Salem, Massachusetts

⊛ indicates properties photographed

1	135 Essex Street	Vacant Lot -- Estate B. Axelrod	
2	133 Essex Street	Estate Benj. Axelrod	1790-1830
3	131 Essex Street	Bertha Adasko	1790-1830
4	129 Essex Street	Moses Alpert	1790-1830
5	127 Essex Street	Russell & Eliz Kiernan	20th Century
6	125 Essex Street	Grand Turk Realty	1790-1830
7	123 Essex Street	Moba Realty Trust	1725-1790
8	109 Essex Street	Maguire Realty Trust	1890
9	107-107½ Essex Street	4 Union Street Realty Trust	1790-1830
10	103 Essex Street	Vacant Lot - Samuel Levins Trust	
11	101 Essex Street	Vacant Lot - Salem Hotel Corp	
12	99 Essex Street	Walter & Stella Hull	1830-1850
13	97-97½ Essex Street	James Solovicos	1725-1790
14	95 Essex Street	Hedwig M. Lewalska	1725-1790
15	91 Essex Street	James & Joan Bailey	1850-1875
16	83-85 Essex Street	James & Joan Bailey	1875-1900
17	81 Essex Street	James & Joan Bailey	1725-1790
18	73 Essex Street	R. Jazyska & V. Louatis	1725-1790
⊛ 19	71 Essex Street	Narbonne House - USA	1651-1725
20	69 Essex Street	Armand & Louise Richiuts	1651-1725
21	67 Essex Street	Mary A. Nowak	1830-1850
22	65 Essex Street	Armand & Louise Richiuts	1850-1875
23	63 Essex Street	Armand & Louise Richiuts	1850-1875
24	59-61 Essex Street	Armand R. Blais	1725-1790
25	53 Essex Street	Robert & Janet Maguire	1790-1830
26	49-51 Essex Street	Edward M. Pszenny, Jr.	1830-1850
27	47 Essex Street	Vienna C. Tarchini	1850-1875
28	45 Essex Street	Robert B. Bonsang	1830-1850
29	50 Essex Street	Library	1850
30	52 Essex Street	Mary K. Harrington	1790-1830
31	54 Essex Street	Set Ming Fong	1790-1830
32	56-58 Essex Street	Laurien & Alie L'Italien	1875-1900
33	60-62 Essex Street	John & Irene Bochynski	1875-1900
34	64-68 Essex Street	Essex Street Trust	1875-1900
35	70 Essex Street	John & Carrie Kucker	1850-1875
36	72 Essex Street	Old Salem Realty Trust	1790-1830
37	74 Essex Street	Richard & June Anderson	1790-1830
38	76-78 Essex Street	Richard & June Anderson	1830-1850
39	84-88 Essex Street	Phillips School-City of Sales	Rebuilt 1883
40	92½-94 Essex Street	George A. Ahmed	1875-1900
41	96 Essex Street	Arthur & Joan Dacy	1725-1790
42	98 Essex Street	Old Salem Realty Trust	1790-1830
43	18 Washington Square West	Hotel Hawthorne Parking	1920-1925
44	38 Washington Square South	Lucretha Burns	1812 Federal
45	46 Washington Square South	O'Donnell Funeral Home	1875
46	56 Washington Square South	Jessie A. Fearing	1830 Greek Revival
47	60-62 Washington Square South	Beatrice Lesser	1875
48	72 Washington Square East	Marjorie Copeland	1890
49	74 Washington Square East	Marjorie Copeland	1790-1830
⊛ 50	2-4 Forrester Street	Nicholas & Eliz Nestor	1850-1875

51	8 Forrester Street	Walter & Bernice Twarog	1850-1875
52	12 Forrester Street	Adrian & Madeline Chouinard	1850-1875
53	14 Forrester Street	Michael & Charlotte Shea	1850-1875
54	11 Forrester Street	Lillian M. Beytes	1850-1875
55	9 Forrester Street	Joseph & Joan Boudreau	1850-1875
56	7 Forrester Street	Felix & Bertha Malolipszy	1850-1875
57	1 Forrester Street	Mary W. Maloon	1725-1790
58	78 Washington Square East	Stanley Mikulski	
59	80 Washington Square East	Elvena Erskine - Joseph Hosmer House	1795
60	82 Washington Square East	W. J. Welch Realty Corp.-Capt. Boardman House	1782-1789
61	84 Washington Square East	George W. Full Funeral Home	1900
62	90-92 Washington Square East	Florence Brennan-Jabez Baldwin House	1809-1812
63	4 Briggs Street	Max & Rae Cutler	1850-1875
64	6 Briggs Street	James B. Shatswell	1850-1875
65	8 Briggs Street	Richard & Pauline Mikulski	1850-1875
66	10 Briggs Street	Stanislas & Margaret Swiniarski	1850-1875
67	94 Washington Square East	K of C Hall-Silsbee Senior	1818
68	96 Washington Square East	William & Eunice Toomey-N. Silsbee Home	1832
69	4 Andrew Street	Robert & Nackey Scagliotti	1850-1875
70	6 Andrew Street	Kathleen Hay	1790-1830
71	8 Andrew Street	Phyllis Hinceman	1790-1830
72	10-10½ Andrew Street	James & Joan Bailey	1790-1830
73	12 Andrew Street	Edward & Dorothy Sonier	1790-1830
74	14 Andrew Street	Erneol N. Jorgenien	1790-1830
75	16-18 Andrew Street	George & Georgiana Osgood	1790-1830
76	20 Andrew Street	John & Donna Boudrot	1790-1830
77	22 Andrew Street	Mary Ann Tyburski	1790-1830
78	24 Andrew Street	Henry & Florence Soboczyinski	1790-1830
79	26 Andrew Street	Genowela Chalupowski	1850-1875
80	30 Andrew Street	Chester & Mary Chalupowski	1850-1875
81	81 Webb Street	Phyllis Beauty Salon	1890-
82	35 Andrew Street	Edmund & Anita Sicotte	1840-
83	29 Andrew Street	David & Carolyn Smith	1850-1875
84	25-27 Andrew Street	William & Louise Pelletier	1850-1875
85	23 Andrew Street	Joseph & Gail Emmett	1790-1830
86	21 Andrew Street	Patrick & Ann Evans	1790-1830
87	19 Andrew Street	Vogue Realty Trust	1790-1830
88	17 Andrew Street	Robert & Corrine Jones	1790-1830
89	15 Andrew Street	John Suldenski	1850-1875
90	13 Andrew Street	Krystyna Czapla	1790-1830
91	11-11B Andrew Street	Fernand & Jacqueline Lachance	1790-1830
92	7-9 Andrew Street	William & Gloria Cody	1790-
93	98 Washington Square East	Raycinda (Haverhill) Realty Corp.	1840
94	35 Pleasant Street	Fred & Julia Korzen ewski	1875-1900
95	33 Pleasant Street	Janice N. Vallis	1850-1875
96	31 Pleasant Street	Davin & Louise Pelletier	1850-1875
97	12 Pickman Street	William & Louise Pelletier	1790-1830
98	14 Pickman Street	Roland & Mary L'Hereux	1790-1830
99	16 Pickman Street	Transformation Realty, Inc.	1790-1830
100	18 Pickman Street	Arthur & Gertrude Ryan	1790-1830
101	12½ Pickman Street	Donald & Earl Wilkins	1875-1900
102	20 Pickman Street	John Hyland, Jr.	1790-1830

103	22 Pickman Street	Lena Pierce	1900--
104	24 Pickman Street	Arthur & Gertrude Ryan	1875-1900
105	26 Pickman Street	Leopold & Nancy Fraser	1875-1900
106	27 Pickman Street	James & Jeanne Higgins	1850-1875
107	25 Pickman Street	Donald & Patrice Lemare	1790-1830
108	23 Pickman Street	William & Ruth Callahan	1850-1875
109	21-21A Pickman Street	Harold & Lenna Phipps	1790-1830
110	19 Milk Street	Arthur & Florence Lavoie	1870-1900
111	17 Milk Street	Roland & Pauline Audet	1790-1830
112	13 Milk Street	Robert & Nancy Brown	1790-1830
113	11 Milk Street	Edward Holkiewicz	1790-1830
114	29 Pleasant Street	Mathan & Dorothy Warman	1830-1850
115	3 Parker Court	Walter Sadoski	1790-1830
116	1 Parker Court	Barbara S. Casey	1830-1850
117	18 Pleasant Street	Larry & Anne Baccare	1830-1850
118	20 Pleasant Street	William A. Millisen	1830-1850
119	22 Pleasant Street	John A. Driscoll	1790-1830
120	26-28 Pleasant Street	Dana Trust	1790-1830
121	30 Pleasant Street	Robert J. Foley	1850-1875
122	5 Milk Street	Albert R. Gifford	1850-1875
123	2 Pickman Street	Richard & Beverly Carter	1790-1830
124	4 Pickman Street	Emil E. Castouguay	1790-1830
125	34 Pleasant Street	Eliz L. Arondel	1790-1830
126	51-53 Washington Square North	W. J. Welch Realty	1830-1850
127	47-49 Washington Square North	Loretta Powers	1790-1830
128	45 Washington Square North	Mary Curtin	1875-1900
129	41 Washington Square North	Doering Trust	1790-1830
130	39 Washington Square North	Doering Trust	1790-1830
131	23 Winter Street	Mary I. Field	1830-1850
132	21 Winter Street	Thelma E. Wiley	1790-1830
133	19 Winter Street	Eleanor M. Barnes	1875-1900
		Catherine M. Donlon	
134	17 Winter Street	Richard W. Desmond	1790-1830
135	15 Winter Street	Alkyn Realty Trust	1850-1875
⊕ 136	11 Winter Street	George J. Marcopoulos	1850-1875
⊕ 137	7 Winter Street	Sally Flint Sullo	1850-1875
⊕ 138	5 Winter Street	Evelyn N. Wright	1850-1860
⊕ 139	3 Winter Street	Joseph & Deborah Cutler	1790-1830
140	1 Winter Street	Edward & Helen Mulry IV	1830-1850
141	2 Winter Street	Ames Realty Trust	1830-1850
142	8-10 Winter Street	Old Salem Realty Trust	1830-1850
143	12 Winter Street	Mary J. Donovan	1830-1850
144	14 Winter Street	John & Marie Manning, Jr.	Circa 1725
145	16 Winter Street	Rayner & Donna Kenison	1830-1850
146	18 Winter Street	Roland & Barbara St. Onge	1830-1850
147	20 Winter Street	Old Salem Realty Trust	1850-1875
148	22 Winter Street	Shamrock Realty Trust	1830-1850
149	24 Winter Street	Lester W. Strook	1875
150	24½ Winter Street	Americo & Gilda Mazzarini	1875-1900
151	26 Winter Street	John & Pauline Ward	1811
⊕ 152	35 Washington Square North	Ralph H. Doering, Jr.	1790-1820
153	2 Oliver Street	Judith Doering	1790-1820
154	6 Oliver Street	James & Eleanor Dauphine	1790-1820
155	8 Oliver Street	Raymond & Nancy Ditroia	1790-1820

156	10 Oliver Street	Mary J. Noyes	Circa 1725
157	12 Oliver Street	Henry & Lheresa Belanger	1830-1850
⊕ 158	16 Oliver Street	John, Joseph, Marie Manning	1790-1830
⊕ 159	18 Oliver Street	Joseph & Joan Duhaime	1790-1830
⊕ 160	20 Oliver Street	Randolph & Ellen Dodge	1790-1830
161	22 Oliver Street	Henry & Gail Dragon	1790-1830
162	23 Oliver Street	Rene & Anna Morneau	1790-1800
163	19 Oliver Street	James & Dorothy Fouhey	1790-1800
164	17 Oliver Street	Mary & Wanda Mikulewicz	1790-1830
165	15 Oliver Street	Brian & Barbara Shaughnessy	1790-1830
166	11 Oliver Street	Richard & Ann Clemena	1790-1830
167	9 Oliver Street	Stella B. Ouellette	1790-1830
168	7 Oliver Street	Salvatore & Mary DeFranco	1790-1830
169	5 Oliver Street	Andrew Ardoline	1790-1830
⊕ 170	31 Washington Square North	Judith C. Doering	1790-1830
			John Forrester
⊕ 171	29 Washington Square North	Bertram Home for Aged Men	1818
172	6 Mall Street	Joseph & Eliz Palamara	1850-1875
173	8 Mall Street	Norma Jean Redwine	1790-1830
174	10 Mall Street	Federal Realty Trust	1790-1830
175	10A Mall Street	Frank Janicki	1875-1900
176	12 Mall Street	Stanley & Wanda Cecelski	1790-1830
177	14-16 Mall Street	Paul & Sandra Roulier	1875-1900
178	18-20 Mall Street	Leward & Alda Maskell	1875-1900
179	147-151 Bridge Street	Mrs. Demule (147 Vacant Lot)	1890-1900
180	23 Mall Street	Richard C. Eveleth	1850-1875
181	19-21 Mall Street	Saul Ablow	1890-1900
182	17 Mall Street	John & Alice Greene	1890-1900
183	15 Mall Street	Helene E. Dion	1790-1820
184	13 Mall Street	Charles A. Moore	1830-1850
185	9 Mall Street	Theodore & Shirley Angelakis	1830-1850
186	7 Mall Street	Carrie P. Russell	1790-1820
187	1 Mall Street	E. A. Condon	1790-1820
⊕ 188	25 Washington Square North	Stanley Zielinski	1875-1900
⊕ 189	8 Williams Street	Ralph H. Coering Trust	1790-1820
190	10-12 Williams Street	Ralph H. Doering Trust	1790-1820
191	12½-14 Williams Street	James Salovicis	1850-1875
192	16 Williams Street	Peter & Anna LeBlanc	1850-1875
193	18 Williams Street	Katherine S. Girdler	1790-1820
194	20 Williams Street	Eliz A. Haley	1790-1820
195	22-24 Williams Street	Peter & Mary Orfanos	1790-1820
196	26 Williams Street	Joseph & Amelia Stupakiewicz	Circa 1725
197	28 Williams Street	Rylon Realty Trust	1790-1820
198	30 Williams Street	Peter & Barbara Maitland	1790-1820
199	155 Bridge Street	M. Reardon	1900
200	33 Williams Street	Ruth I. Symonds	1850-1875
201	31 Williams Street	Post Realty Trust	1790-1830
202	29 Williams Street	Catherine Osgood	1790-1830
203	27 Williams Street	Jonadomist Trust	1875-1900
204	25 Williams Street	J. Edward & Blanche Fulton	1790
205	23 Williams Street	William F. Vitale	1850-1875

206	21 Williams Street	Parker & Irene Humphry	1830-1850
207	19 Williams Street	Lucillo A. Piotrowski	1790-1820
208	17 Williams Street	Peter & Barbara Maitland	1790-1820
209	15½ Williams Street	John & Pauline O'Neil	1875-1900
210	15 Williams Street	James M. Salavicos	1790-1820
211	13 Williams Street	David & Lucila Arias	1790-1830
212	11 Williams Street	William & Theresa Cameron	1790-1820
213	9 Williams Street	Roland & Ann Ponsard	1830-1850
* 214	7 Williams Street	Delores E. Labrie	1830-1850
215	5 Williams Street	Richard P. Marr	1875-1900
216	3 Williams Street	Norris & Helen Dozois	1875-1900
217	21 Washington Square North	Richard Elliott	1830-1850
218	19½ Washington Square North	Holly Jean Mulvihill	1843
219	19 Washington Square North	Wanda C. Milewski	1830-1850
220	2 Brown Street	Philip D. Koklas	1850-1875
221	4 Brown Street	McArdle Realty Trust	1850-1875
222	6 Brown Street	Honora M. Hayes	1830-1850
223	2-4 Howard Street	John & Mary Lenzi	1875-1900
224	8 Howard Street	Frank H. Wetmore	1830-1850
225	10 Howard Street	Edward & Patsy LeBlanc	1875-1900
226	12 Howard Street	Joan W. Hathaway, Jr.	1830-1850
227	16 Howard Street	Frank H. Wetmore	1850-1860
228	18 Howard Street	Mary Suldenski	1850-1860
229	22 Howard Street	John & Alice Hinceman	1850-1860
230	24 Howard Street	Arthur & Dorothy Morin	1850-1860
231	26 Howard Street	Frank H. Wetmore	1850-1860
232	28 Howard Street	Deborah W. Heaton	1850-1860
233	30 Howard Street	Alice Kuszmar	1830-1850
234	34 Howard Street	Leo & Jeannette Talbot	1830-1850
235	38 Howard Street	Robert & Lorraine DeVoe	1830-1850
236	40 Howard Street	David & Honora M. Hayes	1830-1850
237	42 Howard Street	Wetmore Family Trust	1830-1850
238	159 Bridge Street	M. Romanow	1900
239	5 Howard Street	David & Honora Hayes	1875-1900
240	1-3 Howard Street	David & Honora Hayes	1875-1900
241	8 Brown Street	James & Michelle Bragan	1790-1800
242	10-12 Brown Street	Lucille C. Nadeau	1790-1820
243	14-16 Brown Street	Daniel W. McHugh, Jr.	1850-1875
244	4 Brown Street Court	Daniel W. McHugh, Jr.	1850-1875
245	18 Brown Street	Salem Young Womens Assoc.	1880
246	22-24 St. Peter Street	St. Peters Church 1833/adjoining study 1930	
247	26-28 St. Peter Street	St. John Baptist Rectory	1830
248	28½ St. Peter Street	St. John Baptist Church	1826 Fed. Per.
249	30-36 St. Peter Street	St. John Baptist School	1962
250	48 St. Peter Street	Residence County Sheriff	1811
251	St. Peter Street	Salem Jail & House of Correction	1813/enlarged 1885
252		Howard Street Burying Ground	1801
253	1 Brown Street	David & Honora Hayes	1790-1820
254	13 Washington Square West	Andrews Stafford House	1818
* 255	1 Daniels Street	Thomas E. Gill	1667-Built
256	120-126 Essex Street	Essex Institue	1727
		Crowinshield Bently House	1804
257	128 Essex Street	Pingree House - Essex Inst.	

258	132-134 Essex Street	Essex Institute	1857
259	136 Essex Street	Salem Armory	1908
260	89 Webb Street	Omer J. & Caroline Gagnon	1890
261	1 Milk Street	Mabel O'Day	1875-1900
262	3 Milk Street	Ev & M. Hampel	1850-1875
263	5 Milk Street	Margaret M. Kingsley	1850-1875
264	4 Milk Street	Roland & Mary L'Heureux	1850-1875
265	6 Milk Street	Orne St. Realty Trust	1790-1820
266	8 Milk Street	Otis & Helen Putnam	1790-1820
267	Roger Conant Statue		1913
268	Sales Common	Military Training Field	1713
		Band Stand	1926
		Playground	1928

8. SIGNIFICANCE

PERIOD (Check One or More as Appropriate)

- | | | | |
|--|---------------------------------------|--|---------------------------------------|
| <input type="checkbox"/> Pre-Columbian | <input type="checkbox"/> 16th Century | <input checked="" type="checkbox"/> 18th Century | <input type="checkbox"/> 20th Century |
| <input type="checkbox"/> 15th Century | <input type="checkbox"/> 17th Century | <input checked="" type="checkbox"/> 19th Century | |

SPECIFIC DATE(S) (If Applicable and Known)

AREAS OF SIGNIFICANCE (Check One or More as Appropriate)

- | | | | |
|--|---|--|---|
| <input type="checkbox"/> Aboriginal | <input type="checkbox"/> Education | <input type="checkbox"/> Political | <input type="checkbox"/> Urban Planning |
| <input type="checkbox"/> Prehistoric | <input type="checkbox"/> Engineering | <input type="checkbox"/> Religion/Philosophy | <input checked="" type="checkbox"/> Other (Specify) |
| <input type="checkbox"/> Historic | <input type="checkbox"/> Industry | <input type="checkbox"/> Science | <u>Architecture</u> |
| <input type="checkbox"/> Agriculture | <input type="checkbox"/> Invention | <input type="checkbox"/> Sculpture | _____ |
| <input checked="" type="checkbox"/> Architecture | <input type="checkbox"/> Landscape Architecture | <input type="checkbox"/> Social/Humanitarian | _____ |
| <input type="checkbox"/> Art | <input type="checkbox"/> Literature | <input type="checkbox"/> Theater | _____ |
| <input checked="" type="checkbox"/> Commerce | <input type="checkbox"/> Military | <input checked="" type="checkbox"/> Transportation | _____ |
| <input type="checkbox"/> Communications | <input type="checkbox"/> Music | | _____ |
| <input checked="" type="checkbox"/> Conservation | | | _____ |


STATEMENT OF SIGNIFICANCE

New England shipping played an important role in the economic development of the new United States. Salem is one example of early New England shipping and at Salem Maritime National Historic Site are two wharves with origins in the late 18th century as well as other structures contributing to a vignette of an early 19th century waterfront.

During the Revolutionary War Salem was the only major American port not closed by the British. Salem merchants were able to keep an average of 50 ships and privateers at sea at all times, harrassing and capturing British shipping and providing supplies and materials to the Continental Army. Derby Wharf was the base for much of this privateering activity.

Following the war Salem merchants and seamen explored new trade routes with the rest of the world, opening and establishing trade with China, India, Sumatra, and similar ports, continuing trade with European and Mediterranean ports, making contacts with Japan 50 years before Commodore Perry, and other pioneering voyages which were followed up by the larger ports of Boston and New York. Customs duties provided 95% of the new Federal Government's operating funds, and in the years immediately after 1800, Salem provided one-sixth of the total.

SEE INSTRUCTIONS



9. MAJOR BIBLIOGRAPHICAL REFERENCES

Maritime History of Massachusetts, by Samuel Eliot Morrison
Salem in the Seventeenth Century, by James Duncan Phillips
Salem in the Eighteenth Century, by James Duncan Phillips
Salem and the Indies, by James Duncan Phillips
Essex Institute Historical Collections
 Part II Historic Structures Report -- The Custom House
 Part II Historic Structures Report -- The Derby House
 Notes on the Derby-Prince-Ropes House
 The Derbys, Their Ships and Shipping
 Historical Report on Derby Wharf

10. GEOGRAPHICAL DATA

LATITUDE AND LONGITUDE COORDINATES DEFINING A RECTANGLE LOCATING THE PROPERTY				O R	LATITUDE AND LONGITUDE COORDINATES DEFINING THE CENTER POINT OF A PROPERTY OF LESS THAN TEN ACRES				
CORNER	LATITUDE				LONGITUDE				
	Degrees	Minutes	Seconds		Degrees	Minutes	Seconds	Degrees	Minutes
NW	42°	31'	22"	70°	53'	23"			
NE	42°	31'	25"	70°	53'	14"			
SE	42°	30'	57"	70°	52'	56"			
SW	42°	30'	54"	70°	53'	06"			

APPROXIMATE ACREAGE OF NOMINATED PROPERTY: 10.23 acres

LIST ALL STATES AND COUNTIES FOR PROPERTIES OVERLAPPING STATE OR COUNTY BOUNDARIES

STATE:	CODE	COUNTY:	CODE

11. FORM PREPARED BY

NAME AND TITLE: H. John Dobrovolny, Park Manager; updated 2/3/75 NARO		DATE: 7/25/72
BUSINESS ADDRESS: Salem Maritime National Historic Site		
STREET AND NUMBER: 178 Derby Street		PHONE:
CITY OR TOWN: Salem	STATE: Massachusetts	CODE: 01970

12. CERTIFICATION OF NOMINATION

NATIONAL REGISTER VERIFICATION

State Liaison Officer recommendation:
 Yes
 No
 None

 State Liaison Officer Signature

In compliance with Executive Order 11593, I hereby nominate this property to the National Register, certifying that the State Liaison Officer has been allowed 90 days in which to present the nomination to the State Review Board and to evaluate its significance. The recommended level of significance is National State

[Signature] MAR 8 1976
 Federal Representative Signature Date
 Deputy Assistant Secretary
 Title

I hereby certify that this property is included in the National Register.

[Signature]
 Director, Office of Archeology and Historic Preservation

Date *9/2/76*

ATTEST:
[Signature]
 Acting Keeper of The National Register

Date *9/2/76*

SEE INSTRUCTIONS




**NATIONAL REGISTER OF HISTORIC PLACES
PROPERTY PHOTOGRAPH FORM**

(Type all entries - attach to or enclose with photograph)

STATE Mass.	
COUNTY Essex	
FOR NPS USE ONLY	
ENTRY NUMBER	DATE

SEE INSTRUCTIONS

1. NAME			
COMMON: Bonded Warehouse, Salem Maritime NHS			
AND/OR HISTORIC:			
2. LOCATION			
STREET AND NUMBER: Orange Street			
CITY OR TOWN: Salem			
STATE:	CODE	COUNTY:	CODE
Mass.	025	Essex	009
3. PHOTO REFERENCE			
PHOTO CREDIT: Salem Maritime NHS			
DATE OF PHOTO: 6/75			
NEGATIVE FILED AT: Park			
4. IDENTIFICATION			
DESCRIBE VIEW, DIRECTION, ETC. General View (section of Custom House is on the left)			



149




**NATIONAL REGISTER OF HISTORIC PLACES
PROPERTY PHOTOGRAPH FORM**

(Type all entries - attach to or enclose with photograph)

STATE	
Mass.	
COUNTY	
Essex	
FOR NPS USE ONLY	
ENTRY NUMBER	DATE

SEE INSTRUCTIONS

1. NAME			
COMMON: Derby Wharf, Salem Maritime NHS			
AND/OR HISTORIC:			
2. LOCATION			
STREET AND NUMBER:			
Derby Street			
CITY OR TOWN:			
Salem			
STATE:	CODE	COUNTY:	CODE
Mass.	025	Mass.	009
3. PHOTO REFERENCE			
PHOTO CREDIT: Salem Maritime NHS			
DATE OF PHOTO: 6/75			
NEGATIVE FILED AT:			
Park			
4. IDENTIFICATION			
DESCRIBE VIEW, DIRECTION, ETC.			
General View (on the left side)			






NATIONAL REGISTER OF HISTORIC PLACES
PROPERTY PHOTOGRAPH FORM

(Type all entries - attach to or enclose with photograph)

STATE Mass.	
COUNTY Essex	
FOR NPS USE ONLY	
ENTRY NUMBER	DATE

SEE INSTRUCTIONS

1. NAME			
COMMON: Hawkes House, Salem Maritime NHS			
AND/OR HISTORIC:			
2. LOCATION			
STREET AND NUMBER: Derby Street			
CITY OR TOWN: Salem			
STATE: Mass.	CODE 025	COUNTY: Essex	CODE 009
3. PHOTO REFERENCE			
PHOTO CREDIT: Salem Maritime NHS			
DATE OF PHOTO: 6/75			
NEGATIVE FILED AT: Park			
4. IDENTIFICATION			
DESCRIBE VIEW, DIRECTION, ETC. General View			



3-19




**NATIONAL REGISTER OF HISTORIC PLACES
PROPERTY PHOTOGRAPH FORM**

(Type all entries - attach to or enclose with photograph)

STATE Mass.	
COUNTY Essex	
FOR NPS USE ONLY	
ENTRY NUMBER	DATE

SEE INSTRUCTIONS

1. NAME			
COMMON: Derby House, Salem Maritime NHS			
AND/OR HISTORIC:			
2. LOCATION			
STREET AND NUMBER: Derby Street			
CITY OR TOWN: Salem			
STATE: Mass.	CODE 025	COUNTY: Essex	CODE 009
3. PHOTO REFERENCE			
PHOTO CREDIT: Salem Maritime NHS			
DATE OF PHOTO: 6/75			
NEGATIVE FILED AT: Park			
4. IDENTIFICATION			
DESCRIBE VIEW, DIRECTION, ETC. Entrance View			



4-29



**NATIONAL REGISTER OF HISTORIC PLACES
PROPERTY PHOTOGRAPH FORM**

(Type all entries - attach to or enclose with photograph)

STATE Mass.	
COUNTY Essex	
FOR NPS USE ONLY	
ENTRY NUMBER	DATE

SEE INSTRUCTIONS

1. NAME

COMMON: **Narbonne House, Salem Maritime NHS**
AND/OR HISTORIC:

2. LOCATION

STREET AND NUMBER:

Essex Street

CITY OR TOWN:

Salem

STATE:

Mass.

CODE

025

COUNTY:

Essex

CODE

009

3. PHOTO REFERENCE

PHOTO CREDIT: **Salem Maritime NHS**

DATE OF PHOTO: **6/75**


NEGATIVE FILED AT:

Park

4. IDENTIFICATION

DESCRIBE VIEW, DIRECTION, ETC.

General View, preservation work in progress



5-29



WEST INDIA
GOODS STORE

SULLIVAN & McLEOD

Antiques
EDWARD
PENNINGTON

**NATIONAL REGISTER OF HISTORIC PLACES
PROPERTY PHOTOGRAPH FORM**

(Type all entries - attach to or enclose with photograph)

STATE	
Mass.	
COUNTY	
Essex	
FOR NPS USE ONLY	
ENTRY NUMBER	DATE

SEE INSTRUCTIONS

1. NAME

COMMON: **West India Goods Store, Salem Maritime NHS**
AND/OR HISTORIC:

2. LOCATION

STREET AND NUMBER:

Derby Street

CITY OR TOWN:

Salem

STATE:

Mass.

CODE

025

COUNTY:

Essex

CODE

009

3. PHOTO REFERENCE

PHOTO CREDIT: **Salem Maritime NHS**

DATE OF PHOTO: **6/75**


NEGATIVE FILED AT:

Park

4. IDENTIFICATION

DESCRIBE VIEW, DIRECTION, ETC.

Front View



649



CUSTOM HOUSE.

01


**NATIONAL REGISTER OF HISTORIC PLACES
PROPERTY PHOTOGRAPH FORM**

(Type all entries - attach to or enclose with photograph)


STATE Mass.	
COUNTY Essex	
FOR NPS USE ONLY	
ENTRY NUMBER	DATE

SEE INSTRUCTIONS

1. NAME			
COMMON: Custom House, Salem Maritime NHS			
AND/OR HISTORIC:			
2. LOCATION			
STREET AND NUMBER: Derby Street			
CITY OR TOWN: Salem			
STATE: Mass.	CODE 025	COUNTY: Essex	CODE 009
3. PHOTO REFERENCE			
PHOTO CREDIT: Salem Maritime NHS			
DATE OF PHOTO: June 1975			
NEGATIVE FILED AT: Park			
4. IDENTIFICATION			
DESCRIBE VIEW, DIRECTION, ETC. Front View of Custom House; preservation work in progress			



029




NATIONAL REGISTER OF HISTORIC PLACES
PROPERTY PHOTOGRAPH FORM

(Type all entries - attach to or enclose with photograph)

STATE Mass.	
COUNTY Essex	
FOR NPS USE ONLY	
ENTRY NUMBER	DATE

SEE INSTRUCTIONS

1. NAME			
COMMON: Scale House, Salem Maritime NHS			
AND/OR HISTORIC:			
2. LOCATION			
STREET AND NUMBER: Orange Street			
CITY OR TOWN: Salem			
STATE: Mass.	CODE 025	COUNTY: Essex	CODE 009
3. PHOTO REFERENCE			
PHOTO CREDIT: Salem Maritime NHS			
DATE OF PHOTO: 6/75			
NEGATIVE FILED AT: Park			
4. IDENTIFICATION			
DESCRIBE VIEW, DIRECTION, ETC. Side View			



8049



**NATIONAL REGISTER OF HISTORIC PLACES
PROPERTY PHOTOGRAPH FORM**

(Type all entries - attach to or enclose with photograph)

STATE Mass.	
COUNTY Essex	
FOR NPS USE ONLY	
ENTRY NUMBER	DATE

SEE INSTRUCTIONS

1. NAME

COMMON: **Central Wharf, Salem Maritime NHS**

AND/OR HISTORIC:

2. LOCATION

STREET AND NUMBER:

Derby Street

CITY OR TOWN:

Salem

STATE:

Mass.

CODE

025

COUNTY:

Essex

CODE

009

3. PHOTO REFERENCE

PHOTO CREDIT: **Salem Maritime NHS**

DATE OF PHOTO: **6/75**


NEGATIVE FILED AT:

Park

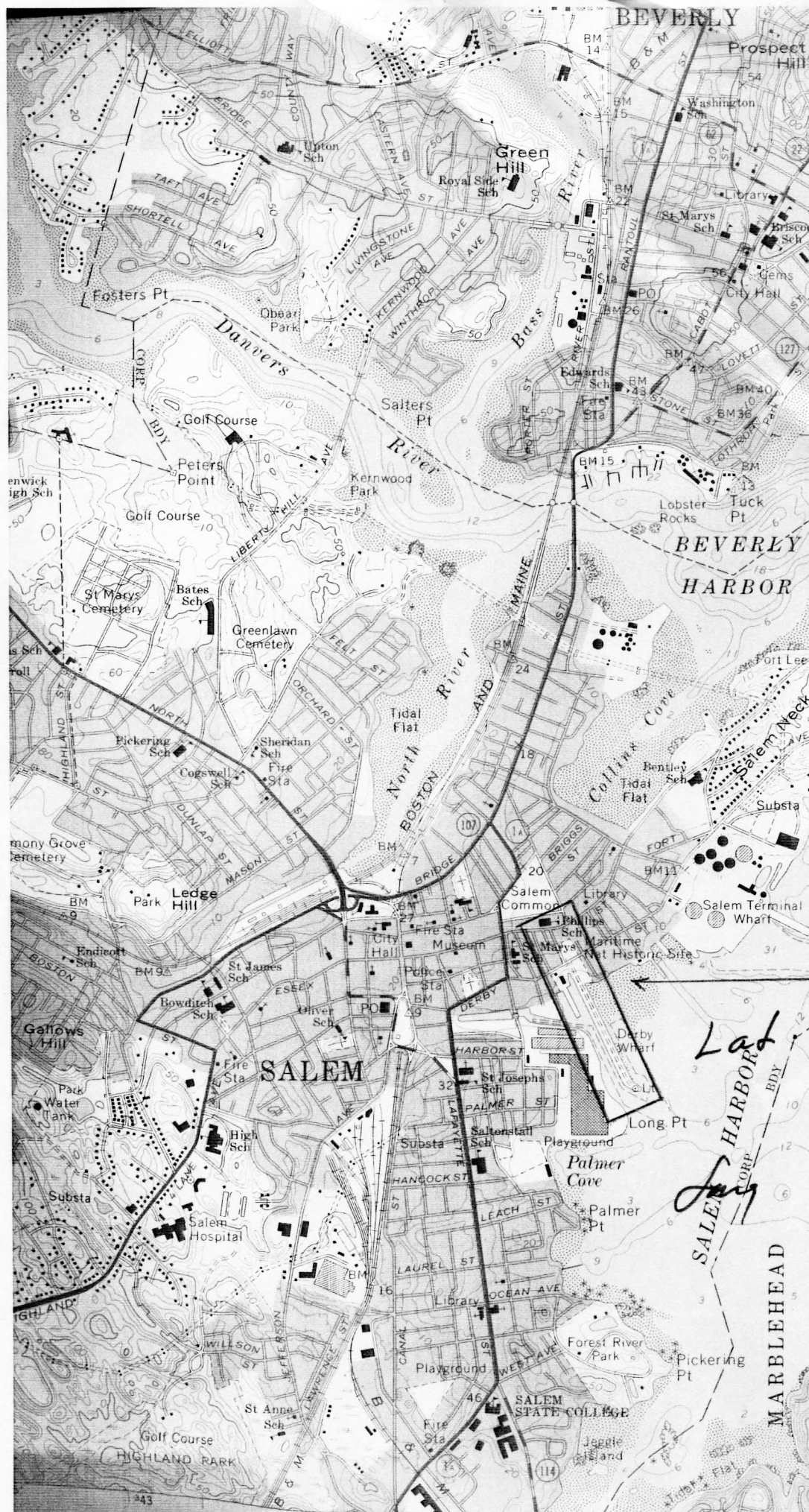
4. IDENTIFICATION

DESCRIBE VIEW, DIRECTION, ETC.

Background View



949



MANCHESTER 6 MI.
1.7 MI. TO MASS.

42° 31' 22" Lat.
42° 31' 25"
42° 30' 57"
42° 30' 54"

70° 53' 23" Long.
70° 53' 14"
70° 52' 56"
70° 53' 06"

Lad.
Salem Harbor
SALEM HARBOR