

Scotts Bluff
National Monument

N E B R A S K A



Scotts Bluff

NATIONAL MONUMENT



United States Department of the Interior, Douglas McKay, *Secretary*
National Park Service, Conrad L. Wirth, *Director*

A Landmark on the Oregon Trail

SCOTTS BLUFF, a landmark on the Oregon Trail, was a favorite campsite and a great natural highway to the Far West. Although named for the mysterious fur trader, Hiram Scott, who, according to tradition, was abandoned by his companions to die here in 1828, the bluff is historically associated with the mass migration across the treeless plains between 1843 and 1869. Emigrants seeking homes in Oregon, gold in California, or a religious haven in Utah, all passed this natural promontory. Most of the emigrants were poor in worldly goods, but had determination, resolute courage, and confidence in the American way of life.

This way of life, this faith in American democracy, was nurtured, tempered, and revitalized by the rigors of the trail. Freedom of thought and action, and equality of opportunity inspired

the pioneers who followed the Oregon Trail, and it was they who extended these principles of Americanism beyond the Rocky Mountains. Today, Scotts Bluff National Monument is a symbol of that spirit and a memorial to the covered wagon emigrants who carried it westward.

Early Life in the Region

The North Platte Valley, of which Scotts Bluff is the dominant natural feature, has been a human migration corridor for countless centuries. Some stone artifacts found in the valley indicate an antiquity of more than 10,000 years. When white men first arrived here they found that this was a favorite hunting ground of Sioux, Cheyenne, and Arapahoe Indians, for here vast herds of buffalo came to water.

View from third tunnel, Scotts Bluff Summit Road.



The first known white men to see the bluff were Robert Stuart and his 6 companions, bearing dispatches to John Jacob Astor from his new fur post in Oregon. They spent the winter of 1812–13 on a cottonwood island nearby. During the 1820's Scotts Bluff was frequently passed by trappers and traders when taking their beaver pelts from the Rocky Mountains to the settlements. Among the early visitors were such famous frontiersmen as William Ashley, James Bridger, and Thomas Fitzpatrick.

A Landmark of Western Migration

In 1830, the fur traders Jedediah Smith, William Sublette, and David Jackson took the first wagons over the Oregon Trail past Scotts Bluff. The first missionary to the northwest, Jason Lee, accompanied the Wyeth expedition by this site in 1834. The wives of Marcus Whitman and Rev. Henry Spalding were the first white women to see Scotts Bluff in 1836. In 1841, Father de Smet followed the trail with the Bidwell party, the first real emigrants. Fremont's first expedition came by in 1842, and S. W. Kearny's dragoons in 1845. In 1846, Francis Parkman, the most famous of the Oregon Trail historians, met the Sioux near Scotts Bluff and was invited to a meal of dogmeat.

It was not until 1843 that the first large migration to Oregon, a vanguard of a great pioneer army, passed Scotts Bluff. On they came in their white-topped wagons, rolling toward the sunset despite the hazards of the trail—snow, desert dust, flood, quagmire, marauding Indians, and cholera—that laid thousands in trailside graves. In 1847, Brigham Young led the first group of his followers past Scotts Bluff on the north side of the Platte, which route later became known as the Mormon Trail. The migration boom really got under way in 1849, following the discovery of California gold. That year the American Fur Company set up a trading post 8 miles south of Scotts Bluff. Eight miles to the west Robidoux, a Frenchman with a Sioux wife, erected a blacksmith shop to accommodate the emigrants.

In order to avoid the obstacles imposed by Scotts Bluff and its badlands, the trail originally turned away from the river, passing to the south of Scotts Bluff, and crossing the ridge at Robidoux Pass. However, in the early 1850's it was discovered that Mitchell Pass would accommodate wagons, and thereafter the trail followed through what is now the national monument. Today "Scotts Bluff" refers to the one large promontory, but earlier the entire ridge, including the present day "Wildcat Hills," was frequently included in the term. Thus in emigrant

Oregon Trail trough near Mitchell Pass, looking east.





View from summit, looking toward city of Scottsbluff.

journals "Scotts Bluff Pass" or "the spring at Scotts Bluff," often refers to the Robidoux site.

Later History

In 1860–61, Pony Express riders galloped through Mitchell Pass. They were followed by the first transcontinental telegraph. Dismayed by the tempo of the white men's progress, the Plains Indians went on the warpath, attacked stage coaches and emigrant trains, and burned telegraph poles. To protect lines of communication, Fort Mitchell was established as an outpost of Fort Laramie in 1864. It was named after Gen. Robert B. Mitchell and located 2½ miles northwest of the present monument headquarters.

In 1865, Gen. Grenville M. Dodge surveyed the North Platte Valley through Mitchell Pass. It was considered a possible route for a transcontinental railroad, but the present route through Cheyenne finally was selected instead. The completion of the Union Pacific in 1869 marked the decline of the Oregon Trail as a transcontinental route, although it continued in use locally for many years.

During a brief pause in Indian hostilities, from 1871 to 1873, the Red Cloud Agency was located west of Scotts Bluff near the present Nebraska-Wyoming boundary. Its removal marked the last

of the "Wild Indians" in this region. During the late 1870's and early 1880's, Scotts Bluff was the geographical center of the range cattle industry, the last great romantic episode of the frontier. The arrival of the first homesteader in the North Platte Valley, in 1885, marked the disappearance of the frontier, and Scotts Bluff, the Oregon Trail landmark, remained important only as a symbol of America's past.

About Your Visit

Except for intermittent stretches of cultivation, or where modern roads have been superimposed, the trough of the old trail, ground down by the passage of a quarter of a million emigrants, can still be traced across the continent. At Scotts Bluff it can be seen from the trans-monument highway south of the east entrance, across from the headquarters area, and through Mitchell Pass. Here are a marker and a parking area, from which point you can walk over the Oregon Trail for a mile along the west slope of the bluff.

The museum at monument headquarters features the William H. Jackson memorial collection of paintings by that famous pioneer artist. Other exhibits, including watercolors, relics, and dioramas of the buffalo hunters, tell the



Hunting buffalo. A watercolor in the museum.

story of the westward migrations. One wing contains displays of rocks and fossils which illustrate the geologic history of Scotts Bluff.

There are 1.6 miles of paved road to the summit of Scotts Bluff, which offers a sweeping panorama of the North Platte Valley. At the north promontory there is an observation point from which you can trace the Old Oregon Trail route. It serves also to locate historic landmarks, including Chimney Rock, 25 miles east, and Laramie Peak, 120 miles west. There is an annual fee of 50 cents, or 25 cents for a 15-day permit, for each automobile and motorcycle to use this road. If you prefer walking, there is a foot trail from the museum to the summit.

Please help us preserve this area for future generations by not disturbing the flowers, trees, or any other vegetation; carving initials or otherwise defacing structures, signs, or natural features; throwing rocks; trapping, hunting, or carrying firearms; or driving off established roads.

The Monument

Scotts Bluff National Monument was established in 1919, and consists of approximately 2,196 acres of Federal lands. It adjoins the south bank of the North Platte River, and is 3 miles from Gering and 5 miles from the town of Scottsbluff.

How to Reach the Monument

The monument is intersected by State Route 86, the Oregon Trail Highway, which connects with U. S. 26 north of the river and U. S. 30, 50 miles to the south. It is accessible also by the Burlington and Union Pacific Railroads.

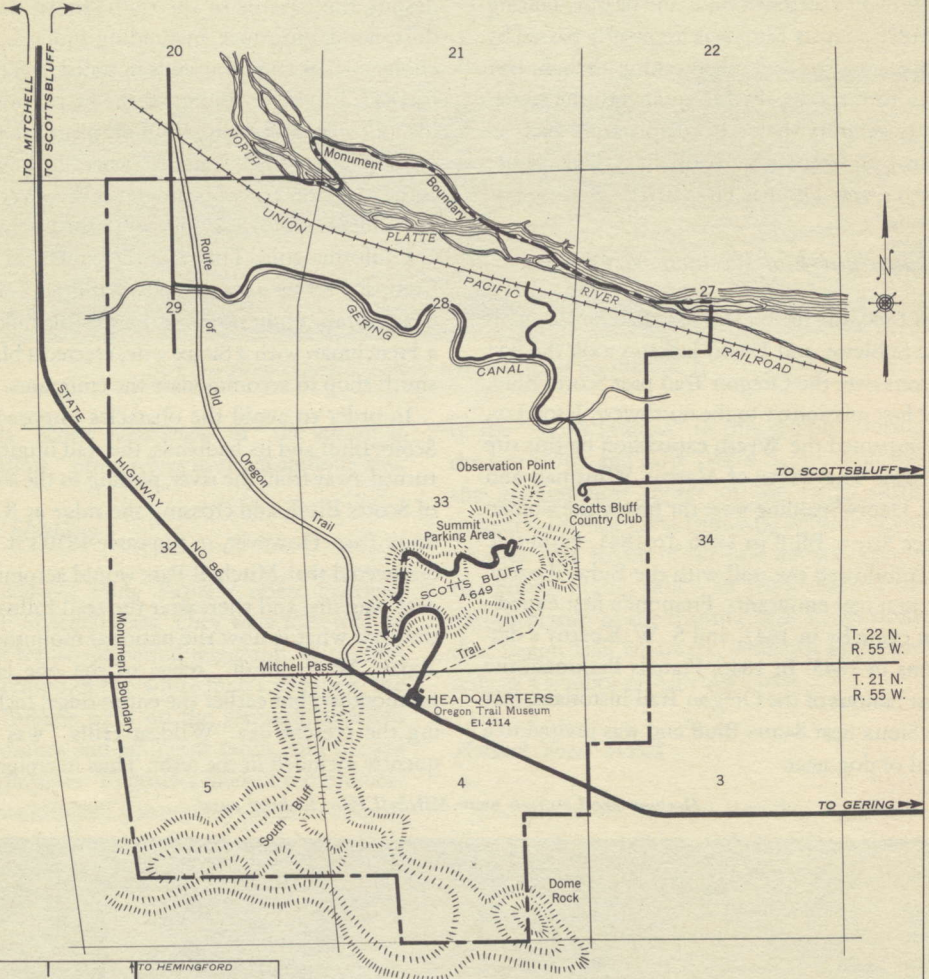
Administration

Scotts Bluff National Monument is administered by the National Park Service of the United States Department of the Interior. A superintendent, whose address is Box 136, Gering, Nebr., is in immediate charge.

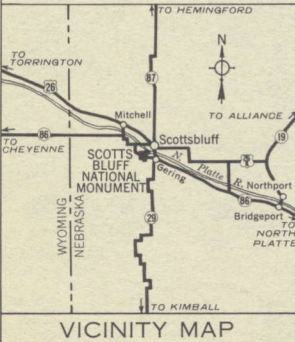
The National Park System, of which this area is a unit, is dedicated to conserving the scenic, scientific, and historic heritage of the United States for the benefit and enjoyment of its people.

SCOTTS BLUFF NATIONAL MONUMENT


NEBRASKA



T. 22 N.
R. 55 W.
T. 21 N.
R. 55 W.



VICINITY MAP



Revised Aug. 1952 NM-SB-7006