
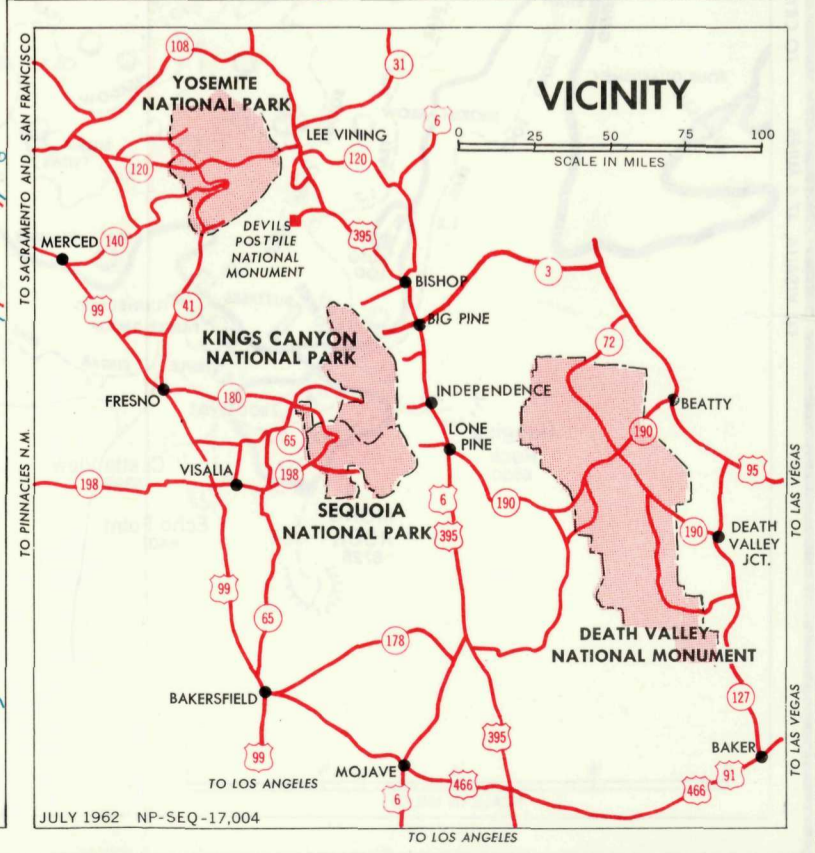


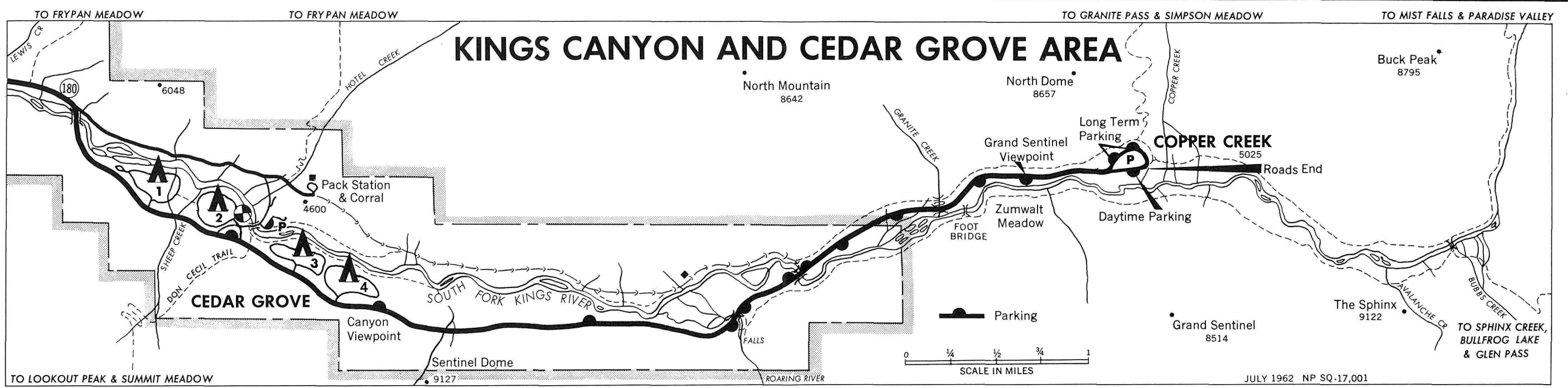
SEQUOIA AND KINGS CANYON NATIONAL PARKS MAPS



CALIFORNIA

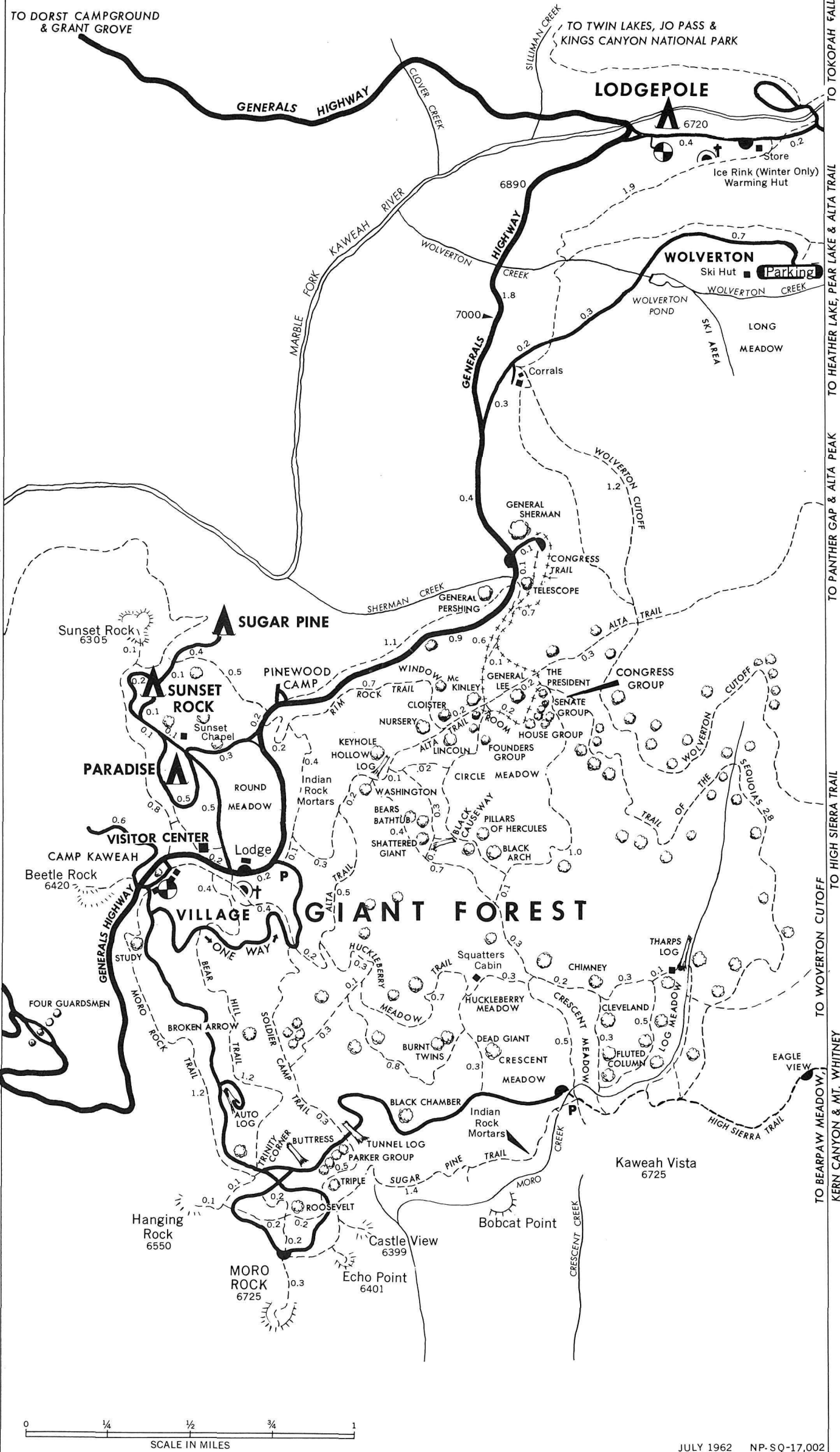


KINGS CANYON AND CEDAR GROVE AREA



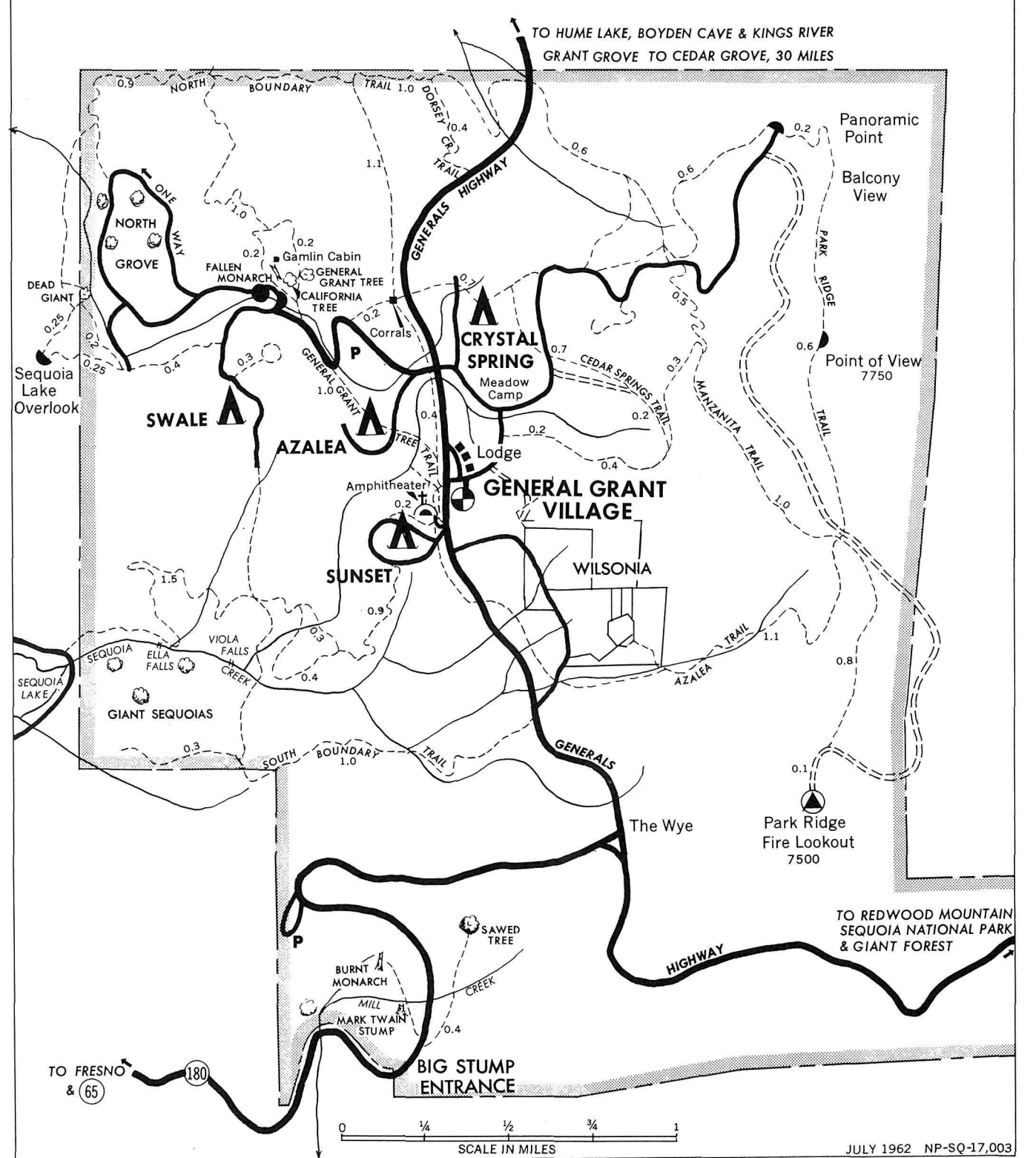
JULY 1962 NP-SQ-17,001

GIANT FOREST



JULY 1962 NP-SQ-17,002

GENERAL GRANT GROVE



JULY 1962 NP-SQ-17,003

LEGEND

Your Park Rangers are here to protect you and the parks, and to facilitate your visit. Ask them for information about points of interest, exhibits, facilities, guided trips, and campfire programs provided by the National Park Service.

HELP US PROTECT THE PARK

- Please leave all natural features undisturbed.
- Be careful with fire.
- Observe park speed limits.
- Pets are not allowed on park trails or in public buildings.
- If you fish in the parks, secure a California fishing license.

IF YOU USE THE TRAILS:

- To get the most from your wilderness experience, go prepared.
- Use designated trails only; do not shortcut switchbacks.
- No smoking while hiking or riding.
- Motorized or wheeled vehicles are not permitted on trails.
- Camp where others have camped before.
- More detailed topographic maps recently published are available at information stations and visitor centers.
- Rock climbers: register at a ranger station before climbing.
- Campfire permits, required for trailside or back-country camping, are available without charge at ranger stations.