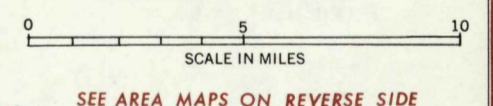




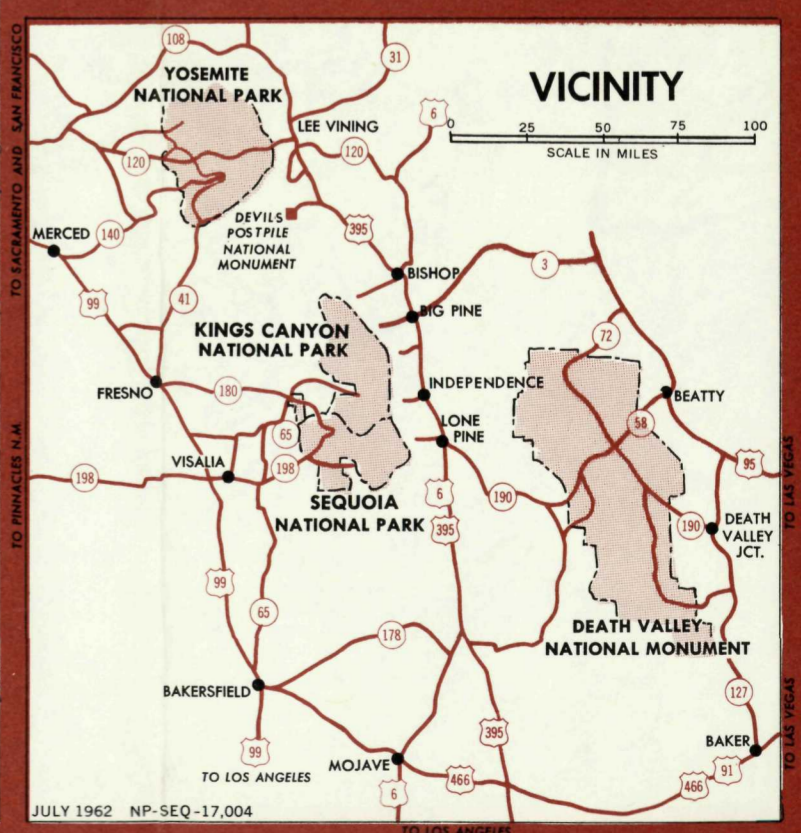
SEQUOIA AND KINGS CANYON

- Campground
- Ranger Station
- Fire Lookout
- Pack Station & Corral
- Paved Road
- Fire Road (Closed to Vehicles)
- Trail
- Park Boundary



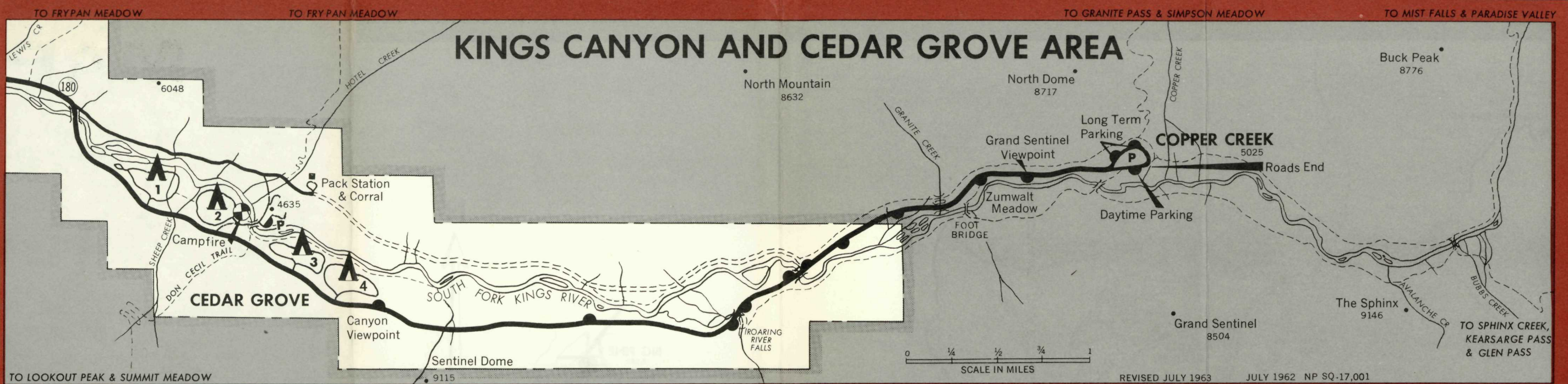
SEE AREA MAPS ON REVERSE SIDE

No Road Crosses the Sierra in either
Sequoia or Kings Canyon National Parks
See Vicinity Map Below



AREA MAPS ON REVERSE SIDE

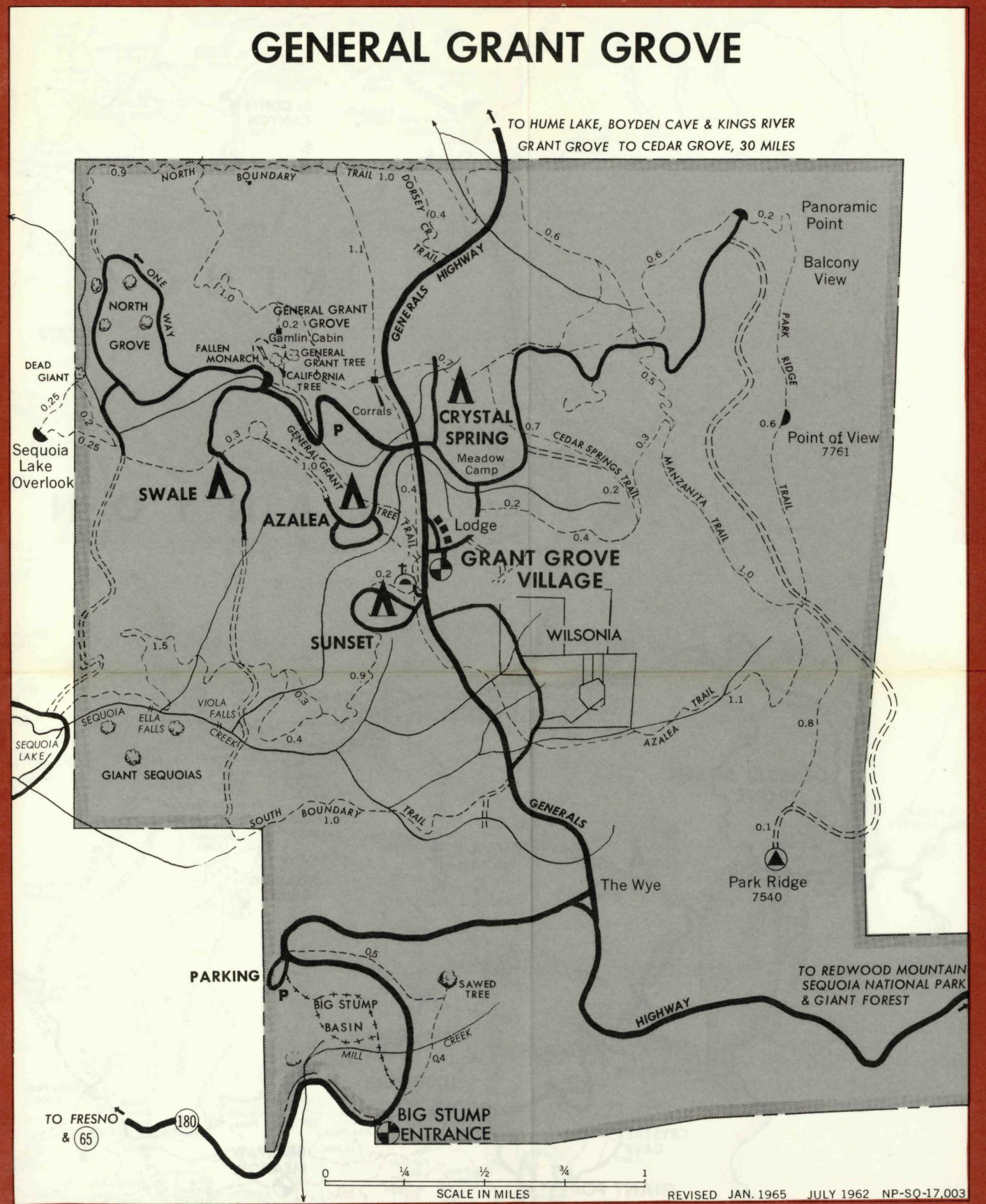
KINGS CANYON AND CEDAR GROVE AREA



GIANT FOREST



GENERAL GRANT GROVE



LEGEND

- Campground
- Sequoia Tree
- Picnic Area
- Amphitheater
- Bridge
- Parking or Overlook
- Ranger Station
- Fire Lookout
- Self-guiding Trail
- Paved Road
- Fire Road (Closed to Vehicles)
- Parking
- Trail
- Park Boundary

Facilities at Giant Forest Village and Grant Grove Village: meals, gas, store, ranger station, lodging, post office. **At Kings Canyon and Cedar Grove Area:** meals, gas, store, ranger station.

Park rangers are here to protect you and the parks, and to help you. Ask them about points of interest and activities scheduled by the National Park Service.

HELP US PROTECT THE PARK

- Please leave all natural features undisturbed.
- Be careful with fire.
- Observe park speed limits.
- Pets are not allowed on park trails or in public buildings.
- If you fish in the parks, secure a California fishing license.

IF YOU USE THE TRAILS:

- To get the most from your wilderness experience, go prepared.
- Use designated trails only; do not shortcut switchbacks.
- No smoking while biking or riding.
- Motorized or wheeled vehicles are not permitted on trails.
- Camp where others have camped before.
- More detailed topographic maps recently published are available at information stations and visitor centers.
- Rock climbers: register at a ranger station before climbing.
- Campfire permits, required for trailside or back-country camping, are available without charge at ranger stations.