

Shenandoah National Park

Park Emergency Number (800) 732-0911

01/13

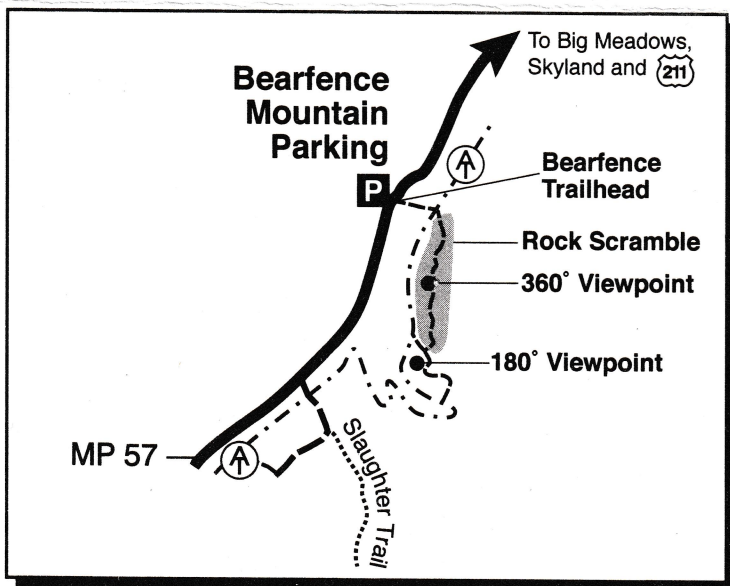
National Park Service
U.S. Department of the Interior



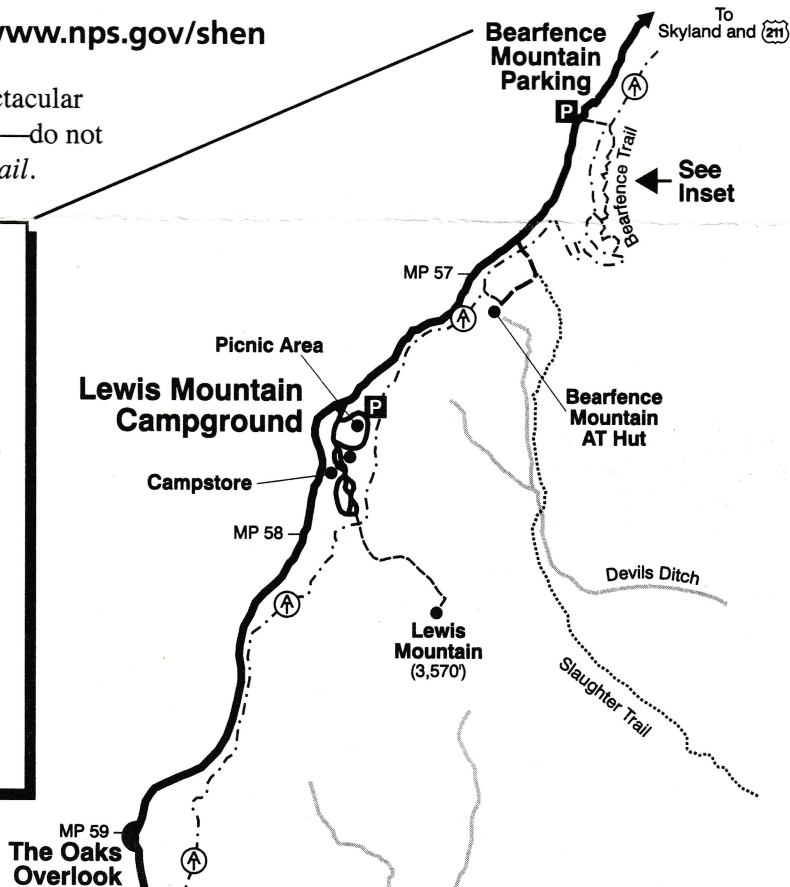
Lewis Mountain Area Road and Trail Map

Park Information recording: (540) 999-3500 • www.nps.gov/shen

Bearfence Rock Scramble - 1.2-mile circuit hike to a spectacular 360° view. Short but challenging hike with a rock scramble—do not attempt when rocks are wet. *Pets are not allowed on this trail.*



Pocosin Mission - 1.9-mile, moderate round trip

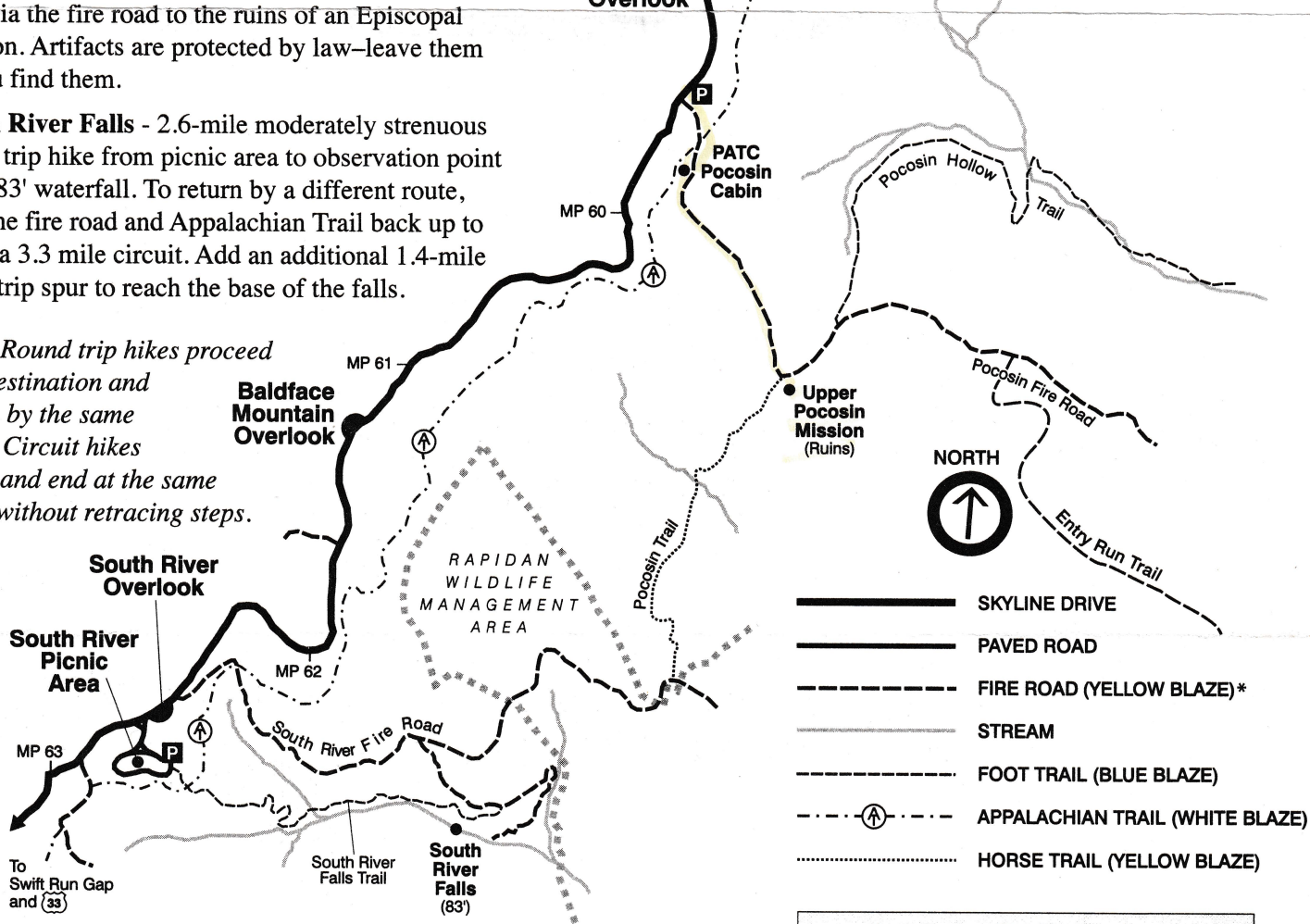


**The Oaks
Overlook**

hike via the fire road to the ruins of an Episcopal mission. Artifacts are protected by law—leave them as you find them.

South River Falls - 2.6-mile moderately strenuous round trip hike from picnic area to observation point of an 83' waterfall. To return by a different route, take the fire road and Appalachian Trail back up to make a 3.3 mile circuit. Add an additional 1.4-mile roundtrip spur to reach the base of the falls.

Note: Round trip hikes proceed to a destination and return by the same route. Circuit hikes begin and end at the same point without retracing steps.



Look for Trail Markers



You'll find these trail markers at all trailheads and intersections. The metal bands are stamped with directional and mileage information.

* Horses are allowed only on yellow-blazed fire roads and trails.