

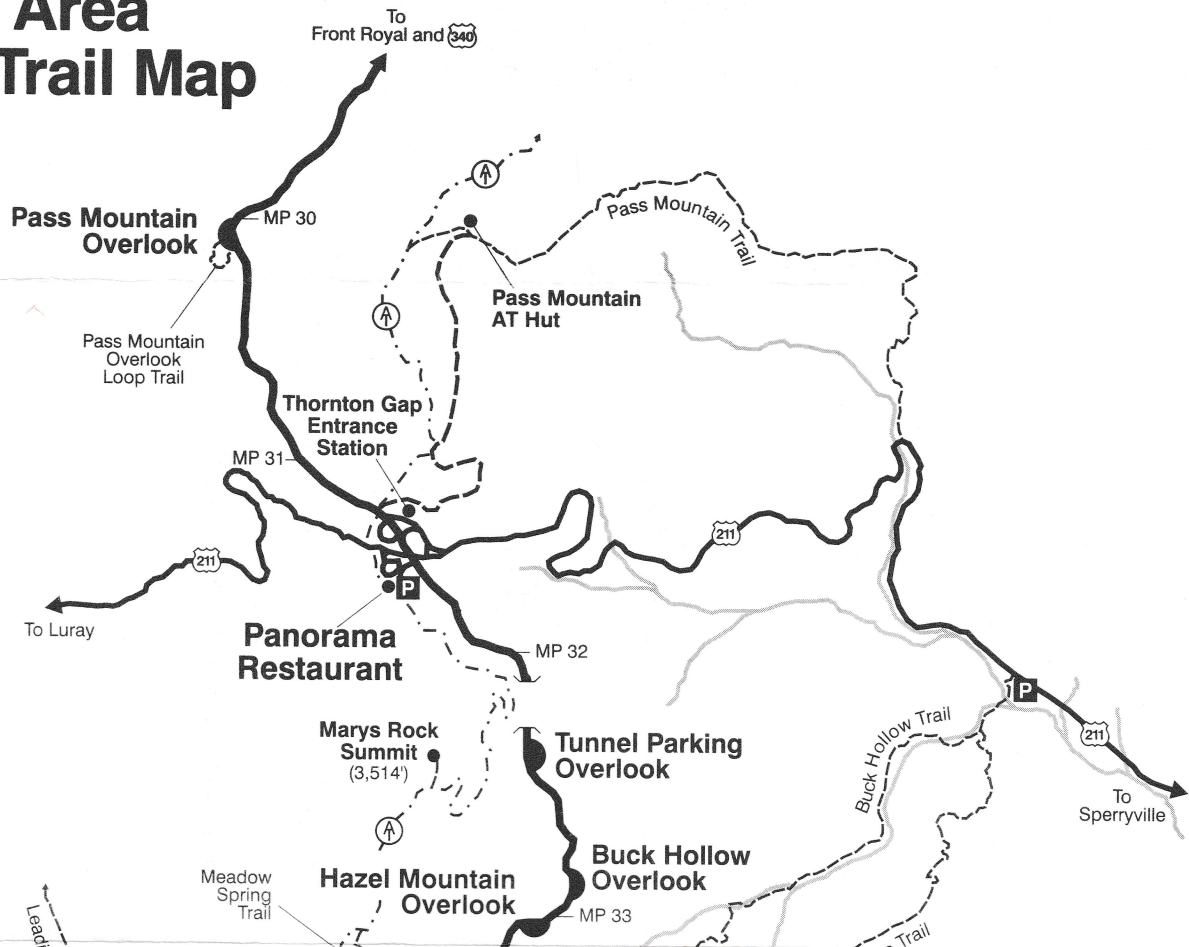
Shenandoah

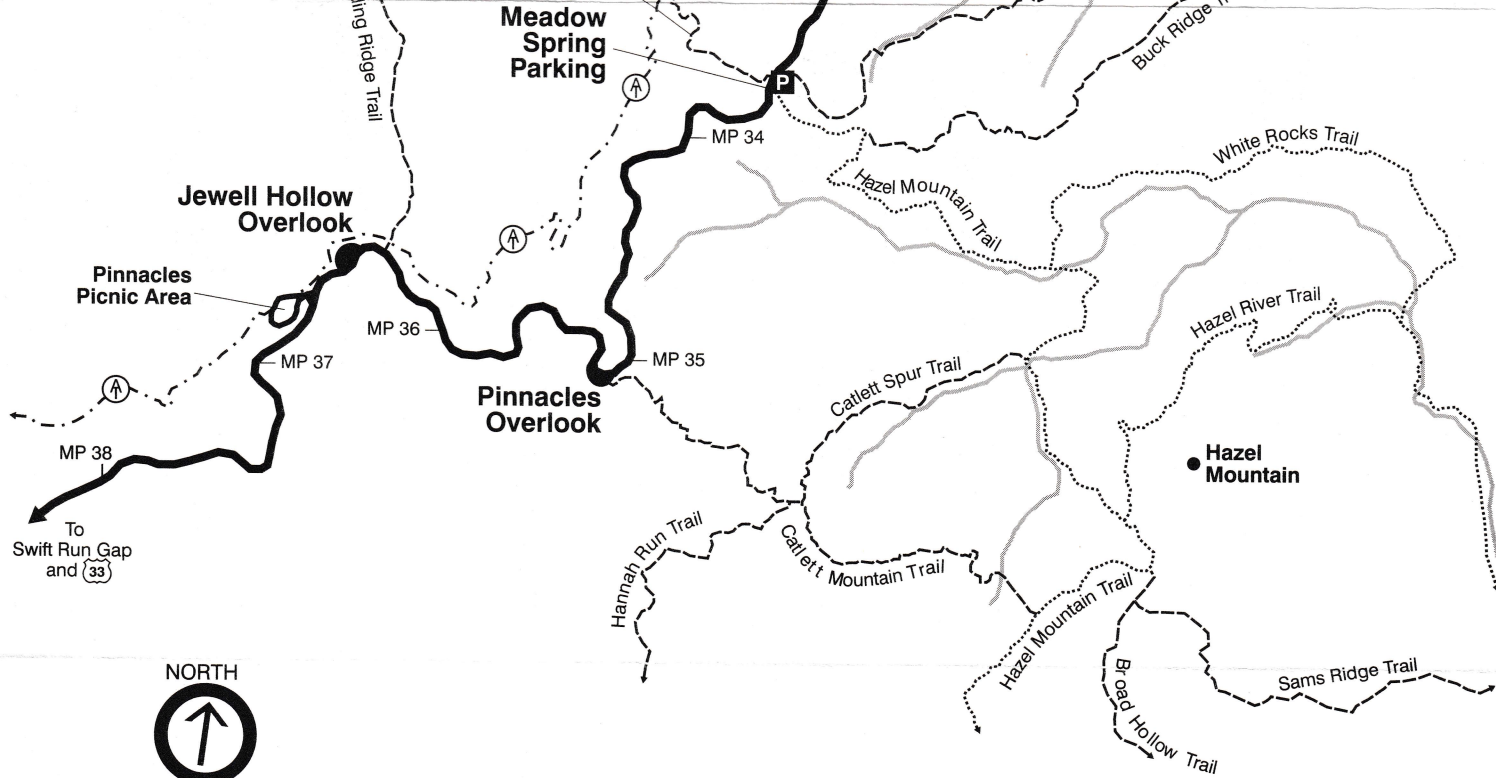
National Park
Virginia

National Park Service
U.S. Department of the Interior

02/00








Panorama Area Road and Trail Map





NORTH



-  SKYLINE DRIVE
-  PAVED ROAD
-  FIRE ROAD (YELLOW BLAZE)
-  STREAM
-  FOOT TRAIL (BLUE BLAZE)
-  APPALACHIAN TRAIL (WHITE BLAZE)
-  HORSE TRAIL (YELLOW BLAZE)

Marys Rock from Panorama Restaurant upper parking area - 3.7 miles round trip to an outstanding view, moderately difficult.

Marys Rock from Meadow Spring Parking - 2.9 miles round trip to an outstanding view, moderately difficult.

Hazel Mountain - parking at Meadow Spring Parking area. A network of trails through woods, streams, and cascades, as well as evidence of old homesites. Tailor to your ability and interest.

Note: Round trip hikes proceed to a destination and return by the same route. Circuit hikes begin and end at the same point without retracing steps.



Leave No Trace Preservation through education: building awareness, appreciation, and most of all, respect for our public recreation places.