

Shenandoah National Park

Park Emergency Number (800) 732-0911

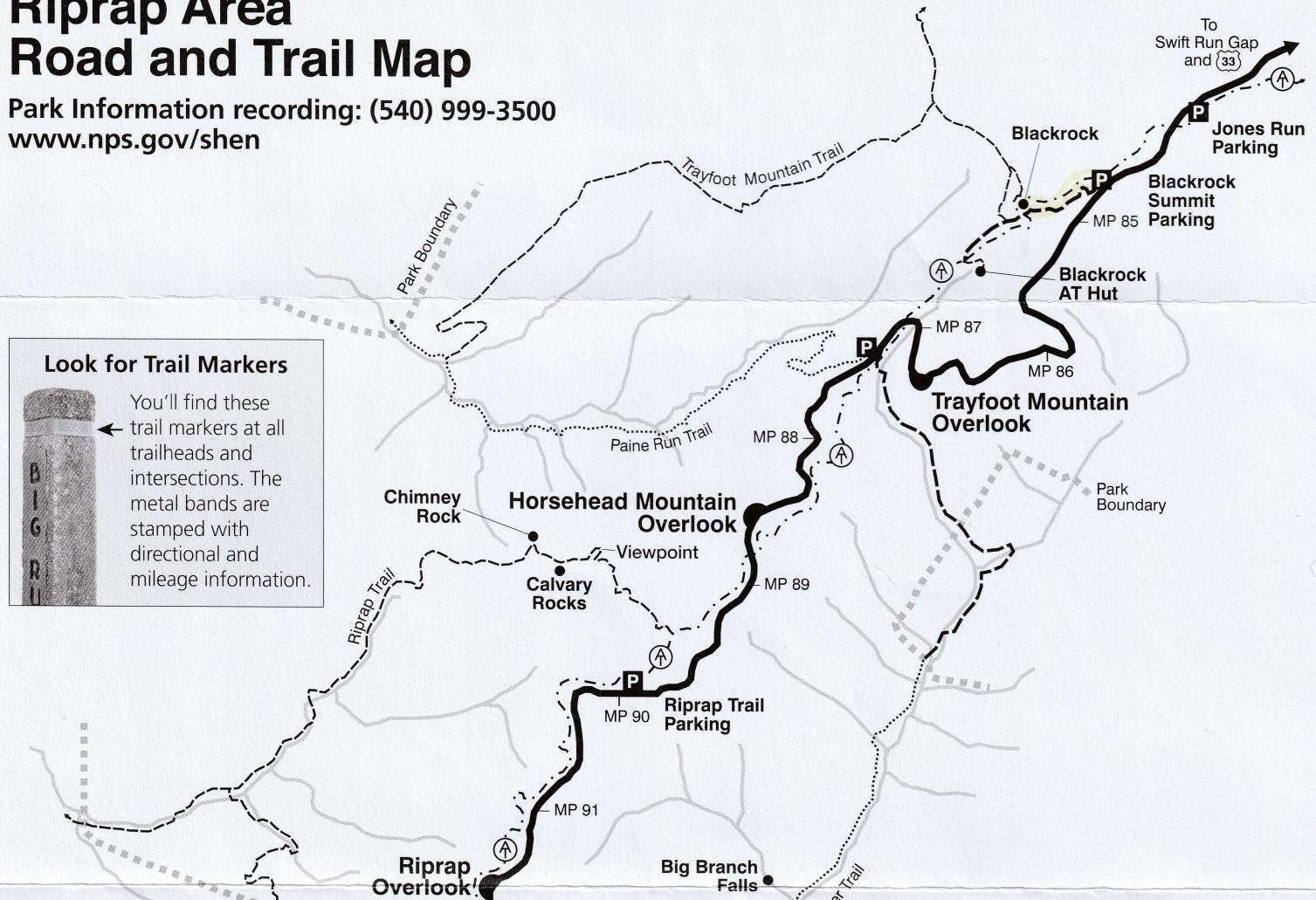
01/13

National Park Service
U.S. Department of the Interior



Riprap Area Road and Trail Map

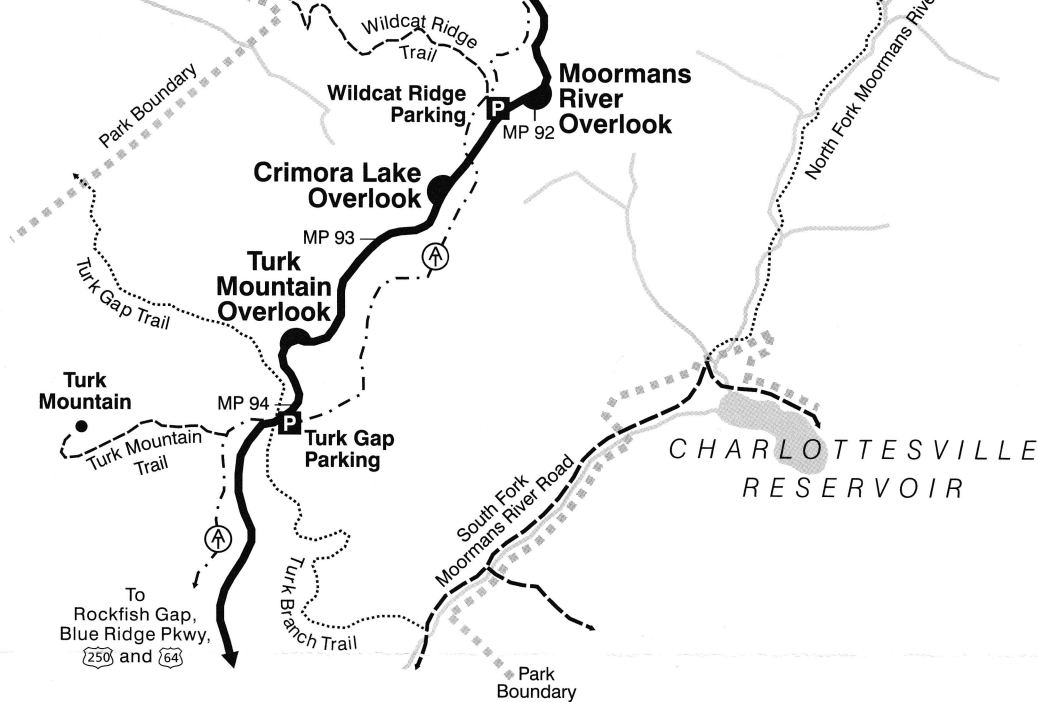
Park Information recording: (540) 999-3500
www.nps.gov/shen



Look for Trail Markers



You'll find these trail markers at all trailheads and intersections. The metal bands are stamped with directional and mileage information.



Blackrock Summit (mile 84.8) - from Blackrock Summit parking, 0.8-mile round trip or 1-mile circuit hike (on A.T. and fire road); fairly easy, with outstanding views and interesting geology.





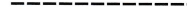


Riprap Trail (mile 90.0) - 3.4 miles (moderate) round trip from parking area to Chimney Rock, or a 9.8-mile (steep sections) circuit connecting with Wildcat Ridge Trail and the Appalachian Trail.

Turk Mountain (mile 94.1) - from Turk Gap parking, cross Skyline Drive and start south on A.T.; moderate, shady 2.2-mile round trip hike to a view.

Note: Round trip hikes proceed to a destination and return by the same route. Circuit hikes begin and end at the same point without retracing steps.

NORTH



-  SKYLINE DRIVE
-  PAVED ROAD
-  FIRE ROAD (YELLOW BLAZE)*
-  STREAM
-  FOOT TRAIL (BLUE BLAZE)
-  APPALACHIAN TRAIL (WHITE BLAZE)
-  HORSE TRAIL (YELLOW BLAZE)

* Horses are allowed only on yellow-blazed fire roads and trails.



Leave No Trace Preservation through education: building awareness, appreciation, and most of all, respect for our public recreation places.

leave no trace
CENTER FOR OUTDOOR SPACE