


**NATIONAL REGISTER OF HISTORIC PLACES  
INVENTORY - NOMINATION FORM**

(Type all entries - complete applicable sections)

STATE: Missouri	
COUNTY: Ste. Genevieve	
FOR NPS USE ONLY	
ENTRY NUMBER 69-05-24-0009	DATE 5/21/69



SEE INSTRUCTIONS

**1. NAME**

COMMON:  
Jacques Dubreuil Guibourd House

AND/OR HISTORIC:

**2. LOCATION**

STREET AND NUMBER:  
Northwest corner, Fourth and Merchant streets

CITY OR TOWN:  
Ste. Genevieve

STATE Missouri	CODE 63670	COUNTY: Ste. Genevieve	CODE 193
-------------------	---------------	---------------------------	-------------

**3. CLASSIFICATION**

CATEGORY (Check One)	OWNERSHIP		STATUS	ACCESSIBLE TO THE PUBLIC
District <input type="checkbox"/>	Public <input type="checkbox"/>	Public Acquisition: <input type="checkbox"/>	Occupied <input checked="" type="checkbox"/>	Yes: <input type="checkbox"/>
Building <input checked="" type="checkbox"/>	Private <input checked="" type="checkbox"/>	In Process <input type="checkbox"/>	Unoccupied <input type="checkbox"/>	Restricted <input type="checkbox"/>
Site <input type="checkbox"/>	Both <input type="checkbox"/>	Being Considered <input type="checkbox"/>	Preservation work in progress <input type="checkbox"/>	Unrestricted <input type="checkbox"/>
Object <input type="checkbox"/>				No: <input checked="" type="checkbox"/>

PRESENT USE (Check One or More as Appropriate)

Agricultural <input type="checkbox"/>	Government <input type="checkbox"/>	Park <input type="checkbox"/>	Transportation <input type="checkbox"/>	Comments <input type="checkbox"/>
Commercial <input type="checkbox"/>	Industrial <input type="checkbox"/>	Private Residence <input checked="" type="checkbox"/>	Other (Specify) <input type="checkbox"/>	
Educational <input type="checkbox"/>	Military <input type="checkbox"/>	Religious <input type="checkbox"/>		
Entertainment <input type="checkbox"/>	Museum <input type="checkbox"/>	Scientific <input type="checkbox"/>		

**4. OWNER OF PROPERTY**

OWNERS NAME:  
Mrs. Jules Felix Vallé, Jr.

STREET AND NUMBER:  
Northwest corner, Fourth and Merchant streets

CITY OR TOWN: Ste. Genevieve	STATE: Missouri	CODE 63670
---------------------------------	--------------------	---------------

**5. LOCATION OF LEGAL DESCRIPTION**

COURTHOUSE, REGISTRY OF DEEDS, ETC.:  
Ste. Genevieve County Courthouse

STREET AND NUMBER:  
118 North Main Street

CITY OR TOWN: Ste. Genevieve	STATE: Missouri	CODE 63670
---------------------------------	--------------------	---------------

APPROXIMATE ACREAGE OF NOMINATED PROPERTY: .3

**6. REPRESENTATION IN EXISTING SURVEYS**

TITLE OF SURVEY:  
Historic American Buildings Survey

DATE OF SURVEY: 1917 Federal  State  County  Local

DEPOSITORY FOR SURVEY RECORDS:  
Library of Congress

STREET AND NUMBER:  
Washington

CITY OR TOWN: Washington	STATE: District of Columbia	CODE 20000
-----------------------------	--------------------------------	---------------

STATE: Missouri

COUNTY: Ste. Genevieve

ENTRY NUMBER: 69-05-24-0009

DATE: 5/21/69

FOR NPS USE ONLY

7. DESCRIPTION

CONDITION	(Check One)					
	Excellent <input checked="" type="checkbox"/>	Good <input type="checkbox"/>	Fair <input type="checkbox"/>	Deteriorated <input type="checkbox"/>	Ruins <input type="checkbox"/>	Unexposed <input type="checkbox"/>
INTEGRITY	(Check One)			(Check One)		
	Altered <input checked="" type="checkbox"/>	Unaltered <input type="checkbox"/>		Moved <input type="checkbox"/>	Original Site <input checked="" type="checkbox"/>	

DESCRIBE THE PRESENT AND ORIGINAL (if known) PHYSICAL APPEARANCE

French colonial cedar Poteaux-sur-solle house, main floor with attic and cellar (ca. 1800). Exterior walls are covered with weatherboarding, painted white. Roof is supported by original Norman truss. Hips of original hip roof were extended, at unknown date, to form full end gable walls with windows. Roof rafters in area of extension constructed of 2 x 4 inch lumber instead of the type of hewn beams used elsewhere in the roof framework.

One original casement window is on west wall of house and opens onto the rear galerie. All other windows in house converted to double-hung sash.

Several interior partitions added subdividing the original space of both the chambre, located to the right (north) as one enters front door, and the salle de milieu, on the left (south) of front door entry. The central hall or passageway connects east and west outside entrance doors.

Facade (east) and rear (west) galeries five bays wide. Rear galerie now glassed in sun porch. North end of rear (west) galerie was enclosed to provide former kitchen which is now used as dining room.

Two story brick slavequarters with ridge roof attached to rear (west) of former kitchen (originally north portion of rear galerie), forming an "L" with main block and rear galerie of house.

A brick, 20 x 30 feet two story barn (converted to guest house) located at southwest corner of property. Barn dates 30-40 years later than main house.

The property was extensively renovated in 1931 by the present owner and her husband, Mr. and Mrs. Jules Felix Vallé, Jr.

SEE INSTRUCTIONS

NATIONAL REGISTER OF HISTORIC PLACES  
INVENTORY - NOMINATION FORM

(Continuation Sheet)

STATE	
Missouri	
COUNTY	
Ste. Genevieve	
FOR NPS USE ONLY	
ENTRY NUMBER	DATE
69-05-24-0009	5/21/69

(Number all entries)

JACQUES DUBREUIL GUIBOURD HOUSE

6. Missouri Historic Sites Catalogue (state)

1963

State Historical Society of Missouri

Corner, Hitt and Lowry streets

Columbia, Missouri 65201

Code: 24

The Story of Old Ste. Genevieve (local)

1967

Gregory M. Franzwa

c/o Patrice Press

St. Louis, Missouri

Code: 24

Missouri State Historical Survey (state)

1968

Missouri State Park Board

P.O. Box 176

1204 Jefferson Building

Jefferson City, Missouri 65101

Code: 24



**8. SIGNIFICANCE**

PERIOD (Check One or More as Appropriate)

Pre-Columbian       16th Century       18th Century       20th Century   
 15th Century       17th Century       19th Century

SPECIFIC DATE(S) (If Applicable and Known)

ca. 1800

AREAS OF SIGNIFICANCE (Check One or More as Appropriate)


Aboriginal	<input type="checkbox"/>	Education	<input type="checkbox"/>	Political	<input type="checkbox"/>	Urban Planning	<input type="checkbox"/>
Prehistoric	<input type="checkbox"/>	Engineering	<input type="checkbox"/>	Religion/Phi-	<input type="checkbox"/>	Other (Specify)	<input checked="" type="checkbox"/>
Historic	<input type="checkbox"/>	Industry	<input type="checkbox"/>	losophy	<input type="checkbox"/>	<u>Architecture</u>	
Agriculture	<input type="checkbox"/>	Invention	<input type="checkbox"/>	Science	<input type="checkbox"/>	_____	
Art	<input type="checkbox"/>	Landscape	<input type="checkbox"/>	Sculpture	<input type="checkbox"/>	_____	
Commerce	<input type="checkbox"/>	Architecture	<input type="checkbox"/>	Social/Human-	<input type="checkbox"/>	_____	
Communications	<input type="checkbox"/>	Literature	<input type="checkbox"/>	itarian	<input type="checkbox"/>	_____	
Conservation	<input type="checkbox"/>	Military	<input type="checkbox"/>	Theater	<input type="checkbox"/>	_____	
		Music	<input type="checkbox"/>	Transportation	<input type="checkbox"/>	_____	

STATEMENT OF SIGNIFICANCE (Include Personages, Dates, Events, Etc.)

1 The Guibourd House and grounds survive as part of the first permanent French settlement in Missouri. Although gables, window sash, clapboard, etc. have been changed on this French colonial structure, the house and property remain a superb example of French colonial period architecture and domestic planning in the Mississippi Valley.

2 Jacques Dubreuil Guibourd acquired title to the property in 1799. He had been a slave holder in Santo Domingo to which he came from Angers, France. In Santo Domingo he served as secretary to a wealthy planter. Having left Santo Domingo during a slave uprising in the 1790's, he settled in Ste. Genevieve. Here, he married and became an active participant in the life of the town, serving on the territorial district court and as trustee of the Ste. Genevieve Academy. (Firmin A. Rozier, Rozier's History of the early settlement of the Mississippi Valley, 1890, pp. 124-127.)

Present owner is widow of a descendent of Francois Vallé I, the first commandant of Ste. Genevieve.



SEE INSTRUCTIONS



**9. MAJOR BIBLIOGRAPHICAL REFERENCES**

1. Allied Engineers & Architects, Investigation and Development of Master Plan for Restoration, Ste. Genevieve, Missouri. (St. Louis, Missouri: Hellmuth, Obata & Kassabaum, Inc., 1966).
2. Franzwa, Gregory M., The Story of Old Ste. Genevieve. (St. Louis, Missouri: Patrice Press, 1967).  
 Numerous photos and fairly lengthy description of house and its history, but garnered from several other sources and undocumented. Intended to be a tour guide.

**10. GEOGRAPHICAL DATA**

LATITUDE AND LONGITUDE COORDINATES DEFINING A RECTANGLE LOCATING THE PROPERTY			O R	LATITUDE AND LONGITUDE COORDINATES DEFINING THE CENTER POINT OF A PROPERTY OF LESS THAN ONE ACRE		
CORNER	LATITUDE	LONGITUDE		LATITUDE	LONGITUDE	
	Degrees Minutes Seconds	Degrees Minutes Seconds		Degrees	Minutes	Seconds
NW	° ' "	° ' "		37	02	53
NE	° ' "	° ' "		58		48
SE	° ' "	° ' "		90	02	53
SW	° ' "	° ' "				

TL  
No UTM

LIST ALL STATES AND COUNTIES FOR PROPERTIES OVERLAPPING STATE OR COUNTY BOUNDARIES

STATE:	CODE	COUNTY	CODE

SEE INSTRUCTIONS

**11. FORM PREPARED BY**

NAME AND TITLE: M. Patricia Holmes, Research Architectural Historian

ORGANIZATION: State Historical Survey and Planning Office DATE: April 4, 1969  
Missouri State Park Board

STREET AND NUMBER: P.O. Box 176, 1201 Jefferson Building

CITY OR TOWN: Jefferson City STATE: Missouri CODE: 24  
65101

**12. STATE LIAISON OFFICER CERTIFICATION**

**NATIONAL REGISTER VERIFICATION**

As the designated State Liaison Officer for the National Historic Preservation Act of 1966 (Public Law 89-665), I hereby nominate this property for inclusion in the National Register and certify that it has been evaluated according to the criteria and procedures set forth by the National Park Service. The recommended level of significance of this nomination is

National  State  Local

Name: Joseph Jaeger, Jr.  
 Title: Director, Missouri State Park Board, and Missouri State Liaison Officer  
 Date: \_\_\_\_\_

I hereby certify that this property is included in the National Register.

Ernest Allen Connelly  
 Chief, Office of Archeology and Historic Preservation

Date: May 21, 1969

ATTEST:  
William J. Donoghue  
 Keeper of The National Register

Date: May 21, 1969

NATIONAL REGISTER OF HISTORIC PLACES  
INVENTORY - NOMINATION FORM

(Continuation Sheet)

STATE	
Missouri	
COUNTY	
Ste. Genevieve	
FOR NPS USE ONLY	
ENTRY NUMBER	DATE
69-05-24-0009	5/21/69

(Number all entries)

JACQUES DUBREUIL GUIBOURD HOUSE

9. 3. Lightfoot, Mrs. Zoe Vallé, The Tale of Ste. Genevieve.  
(Courtesy of Jules F. Vallé, Ste. Genevieve, Missouri, n. pub., n.d.). Biographical information on Guibourd.
4. Peterson, Charles E., "French Houses of the Illinois Country," Missouriana, Vol. 10, No. 10, August-September, 1938.  
il. roof truss, Guibourd house.
5. \_\_\_\_\_, "A Guide to Ste. Genevieve," Jefferson National Expansion Memorial, United States Department of the Interior, 1939.
6. \_\_\_\_\_, "A Guide to Ste. Genevieve," Jefferson National Expansion Memorial, United States Department of the Interior, 1940.
7. \_\_\_\_\_, "Early Ste. Genevieve and Its Architecture," The Missouri Historical Review, Vol. 35, No. 2, January, 1941, pp. 207-232.
8. \_\_\_\_\_, "The Houses of French in St. Louis," included in John Francis McDermott (ed.), The French in the Mississippi Valley. (Urbana, Ill.: University of Illinois Press, 1965).  
Extensive article on the types of buildings erected by the French in the Mississippi Valley.
9. Rozier, Firmin A., Rozier's History of the Early Settlement of the Mississippi Valley. (St. Louis: G. A. Pierrot & Son, printers, 1890).  
Mentions Guibourd several times, pp. 124-127.
10. Woman's Club of Ste. Genevieve, The., Historical Highlights of Ste. Genevieve. 1735-1955. (Ste. Genevieve, Missouri: The Woman's Club of Ste. Genevieve, 1954).  
Statement, p. 17, that Guibourd "owned a tan yard on the present Jules (Felix) Vallé property."



69000307

NATIONAL REGISTER OF HISTORIC PLACES  
EVALUATION/RETURN SHEET

Guibord, Jacques Dubreuil, House

Ste Genevieve

MO

Working No. \_\_\_\_\_

Fed. Reg. Date: \_\_\_\_\_

Date Due: \_\_\_\_\_

Action:  ACCEPT \_\_\_\_\_

RETURN \_\_\_\_\_

REJECT \_\_\_\_\_

Federal Agency: \_\_\_\_\_

- resubmission
- nomination by person or local government
- owner objection
- appeal

Substantive Review:  sample  request  appeal  NR decision

Reviewer's comments:

Recom./Criteria \_\_\_\_\_

Reviewer \_\_\_\_\_

Discipline \_\_\_\_\_

Date \_\_\_\_\_

\_\_\_\_\_ see continuation sheet

Nomination returned for:  technical corrections cited below  
 substantive reasons discussed below

1. Name

2. Location

3. Classification

Category	Ownership Public Acquisition	Status Accessible	Present Use
----------	---------------------------------	----------------------	-------------

4. Owner of Property

5. Location of Legal Description

6. Representation in Existing Surveys

Has this property been determined eligible?  yes  no

7. Description

Condition

- excellent
- good
- fair
- deteriorated
- ruins
- unexposed

Check one

- unaltered
- altered

Check one

- original site
- moved date \_\_\_\_\_

Describe the present and original (if known) physical appearance

- summary paragraph
- completeness
- clarity
- alterations/integrity
- dates
- boundary selection





NPS Number 69-05-24-0009

Title: GUIBOURD (JACQUES DUBREUIL) HOUSE

Loc. STE. GENEVIEVE COUNTY, MISSOURI

NORTHWEST CORNER OF FOURTH AND MERCHANT  
STREETS, STE. GENEVIEVE (#1)

Jacques Dubreuil Guibourd house  
Ste. Genevieve, Missouri  
photo duplicated from photo file  
State Historical Society of  
Missouri, January 1969

PROPERTY OF THE NATIONAL REGISTER







Name of Site: Guibourd House  
Site Number \_\_\_\_\_  
Photographer: M.P. (McCue) Holmes  
Date of Photo: 22 Oct 67  
View of Photo: from SW Looking NE  
Neg. Size 35 mm.

NPS Number 69-05-24-0009

Title: GUIBOURD (JACQUES DUBREUIL)  
House

Loc. STE. GENEVIEVE COUNTY, MISSOURI

NORTHWEST CORNER OF FOURTH AND MERCHANT  
STREETS, STE. GENEVIEVE (#2)

PROPERTY OF THE NATIONAL REGISTER




UNITED STATES DEPARTMENT OF THE INTERIOR  
NATIONAL PARK SERVICE

NATIONAL REGISTER OF HISTORIC PLACES  
PROPERTY PHOTOGRAPH FORM

(Type all entries - attach to or enclose with photograph)

STATE Missouri	
COUNTY Ste. Genevieve	
FOR NPS USE ONLY	
ENTRY NUMBER 69-05-24-0009	DATE 5/21/69



SEE INSTRUCTIONS

1. NAME

COMMON: Jacques Dubreuil Guibourd House  
AND/OR HISTORIC:

2. LOCATION

STREET AND NUMBER:

Northwest corner, Fourth and Merchant streets

CITY OR TOWN:

Ste. Genevieve

STATE:

Missouri 63670

CODE

24

COUNTY:

Ste. Genevieve

CODE

193

3. PHOTO REFERENCE

PHOTO CREDIT: M. Patricia Holmes, State Historical Survey, Missouri State Park Board

DATE OF PHOTO: 22 October 1967

NEGATIVE FILED AT: Missouri State Park Board, P.O. Box 176  
1204 Jefferson Building, Jefferson City, Missouri 65101

4. IDENTIFICATION

DESCRIBE VIEW, DIRECTION, ETC.

Looking southeast, view of north gabled sidewall. West galerie closed in at north marks location of former kitchen (visible just right of center). Easternmost section of the former slave house (north wall) at right, brick construction.





NPS Number 69-05-24-0009

Title: GUIBOURD (JACQUES DUBREUIL) HOUSE

Name of Site: Guibourd house

Site Number \_\_\_\_\_

Photographer: M.P. (McCue) Holmes

Loc. STE. GENEVIEVE COUNTY, MISSOURI

Date of Photo: 22 Oct. 1967

View of Photo: from N. Looking S.

NORTHWEST CORNER OF FOURTH AND MERCHANT

Neg. Size 35 mm.

STREETS, STE. GENEVIEVE (#4)


PROPERTY OF THE NATIONAL REGISTER

UNITED STATES DEPARTMENT OF THE INTERIOR  
NATIONAL PARK SERVICE

NATIONAL REGISTER OF HISTORIC PLACES  
PROPERTY PHOTOGRAPH FORM

(Type all entries - attach to or enclose with photograph)

STATE	
Missouri	
COUNTY	
Ste. Genevieve	
FOR NPS USE ONLY	
ENTRY NUMBER	DATE
69-05-24-0009	5/21/69



SEE INSTRUCTIONS

1. NAME

COMMON: Jacques Dubreuil Guibourd House (outbuilding on property)  
AND/OR HISTORIC:

2. LOCATION

STREET AND NUMBER:  
Northwest corner, Fourth and Merchant streets  
CITY OR TOWN:  
Ste. Genevieve  
STATE: Missouri CODE 63670 COUNTY: Ste. Genevieve CODE 193

3. PHOTO REFERENCE

PHOTO CREDIT: M. Patricia Holmes, State Historical Survey, Missouri State Park Board  
DATE OF PHOTO: 22 October 1967  
NEGATIVE FILED AT: Missouri State Park Board, P.O. Box 176  
120 1/2 Jefferson Building, Jefferson City, Missouri 65101

4. IDENTIFICATION

DESCRIBE VIEW, DIRECTION, ETC.  
Guest house, formerly the barn, at southwest corner of the property, looking south, view of north wall. This building dates from about 30-40 years later than the main house.



Jacques Dubreuil Guibourd House  
NW corner Fourth and Merchant Streets  
Ste. Genevieve, Missouri

Weingarten Quadrangle  
15 minute

M  
43/4

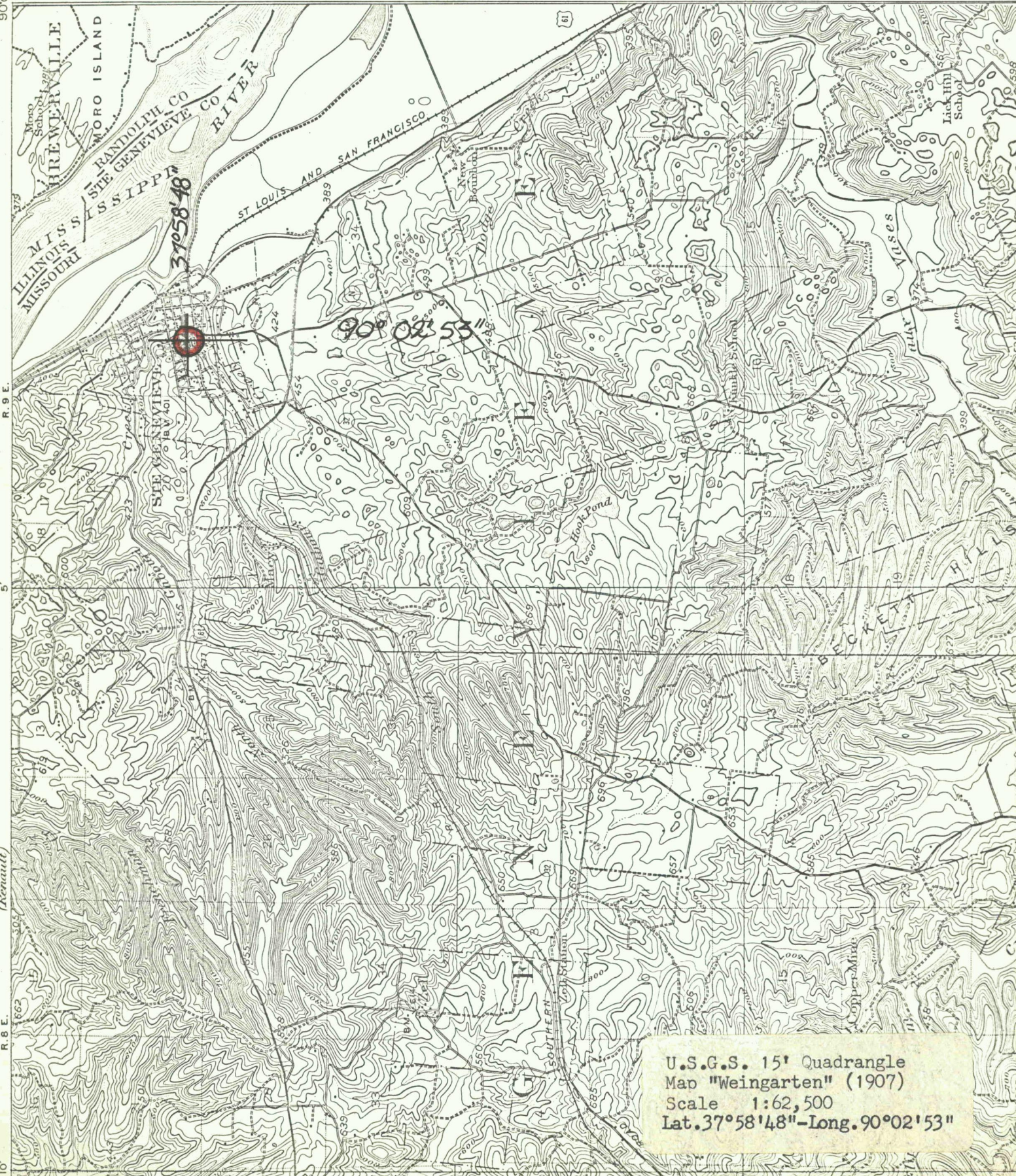
Ste. Genevieve County T.38 N.

SAINT MARYS 4.6 MI.  
PERRYVILLE 18 MI.

T.37 N.

MISSOURI-ILLINOIS  
WEINGARTEN QUADRANGLE

STATE OF MISSOURI  
BUREAU OF GEOLOGY AND MINES  
(Revised)



U.S.G.S. 15' Quadrangle  
Map "Weingarten" (1907)  
Scale 1:62,500  
Lat. 37°58'48"-Long. 90°02'53"




UNITED STATES DEPARTMENT OF THE INTERIOR  
NATIONAL PARK SERVICE

NATIONAL REGISTER OF HISTORIC PLACES  
PROPERTY MAP FORM

(Type all entries - attach to or enclose with map)

STATE		Missouri
COUNTY		Ste. Genevieve
FOR NPS USE ONLY		
ENTRY NUMBER	DATE	
69-05-24-0009	5/21/69	



SEE INSTRUCTIONS

<b>1. NAME</b>			
COMMON: Jacques Dubreuil Guibourd House			
AND/OR HISTORIC:			
<b>2. LOCATION</b>			
STREET AND NUMBER: Northwest corner, Fourth and Merchant streets			
CITY OR TOWN: Ste. Genevieve			
STATE: Missouri	CODE 63670	COUNTY: Ste. Genevieve	CODE 193
<b>3. MAP REFERENCE</b>			
SOURCE: Ste. Genevieve City Map (by F.R. Friedewald)			
SCALE: 1.2 inches:1000 feet			
DATE: current			
<b>4. REQUIREMENTS</b>			
TO BE INCLUDED ON ALL MAPS			
1. Property boundaries where required.			
2. North arrow.			
3. Latitude and longitude reference.			

CITY OF STE. GENEVIEVE  
STE. GENEVIEVE COUNTY, MISSOURI



CITY OF STE. GENEVIEVE  
STE. GENEVIEVE COUNTY, MISSOURI



PREPARED BY  
FR. FRIEDEWALD  
CONSULTING CIVIL ENGINEER  
BELLEVILLE, ILLINOIS

MARCH

H30-HR

MAY 23 1969

Mr. Joseph Jaeger, Jr.  
Director, Missouri State Park Board  
P. O. Box 176  
1204 Jefferson Building  
Jefferson City, Missouri 65101

Dear Mr. Jaeger:

We wish to inform you that the properties indicated on the enclosed forms have been added to the National Register of Historic Places.

Sincerely yours,

JERRY L. ROGERS (Sgd.)

Jerry L. Rogers  
Assistant Keeper of the  
National Register

Enclosure

cc:

Regional Director, Midwest Region-w/c encl.  
T, Butterfield-w/c encl.

HR

JEdwards:je

BASIC FILE RETAINED IN HR

Lyric Theater  
Jacques Dubreuil  
Guibourd House  
Cole County Historical  
Society Building  
General John J. Pershing  
Boyhood Home  
Mark Twain Birthplace Cabin

Moselle Iron  
Furnace Stack  
Scotia Iron Furnace  
St. Paul's Episcopal  
Church  
Governor's Mansion  
Glasgow Public  
Library  
Murphy Mound Arch-  
eological Site  
Wornall House