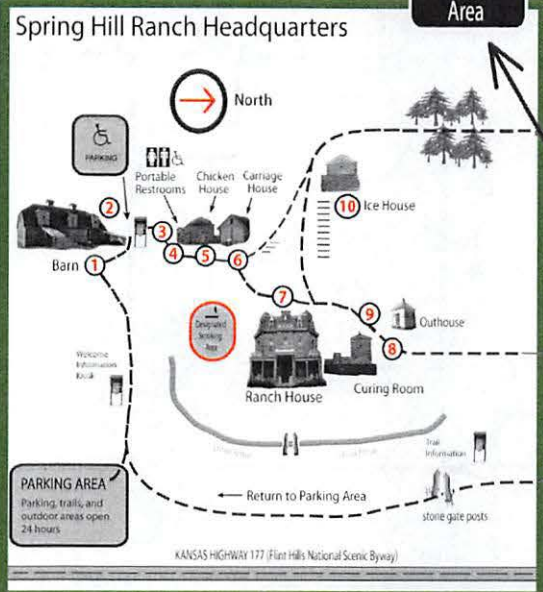


Tallgrass Prairie

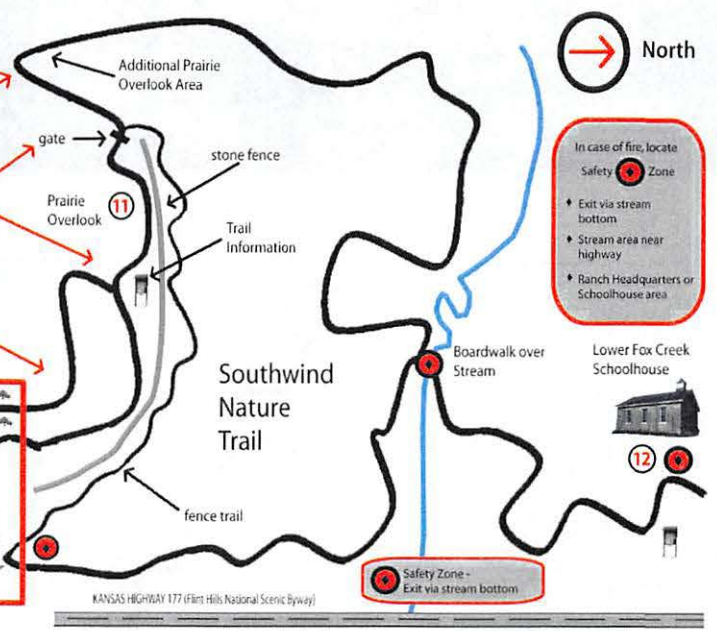
LEGEND

- foot route
- information
- stairs
- wayside
- nature trail



11 From the Prairie Overlook, you have three options:

- Continue hiking the Southwind Nature Trail, a moderately strenuous 1.3/4 mile walk that will take you to the Lower Fox Creek Schoolhouse and then return you to the front of the ranch house.
- Turn right at the Southwind Nature Trail information kiosk or at the gate to the additional prairie overlook to return to the ranch house by alternate routes.
- Retrace your steps back to the Ice House.



Historic Spring Hill Ranch Walking Tour and Southwind Nature Trail Map

Dial 620-805-3185 to access. After entering each stop (1 to 12), press 1 to rewind, 2 to pause/resume, 3 to fast forward, and # to stop. Press *0 to leave comments.

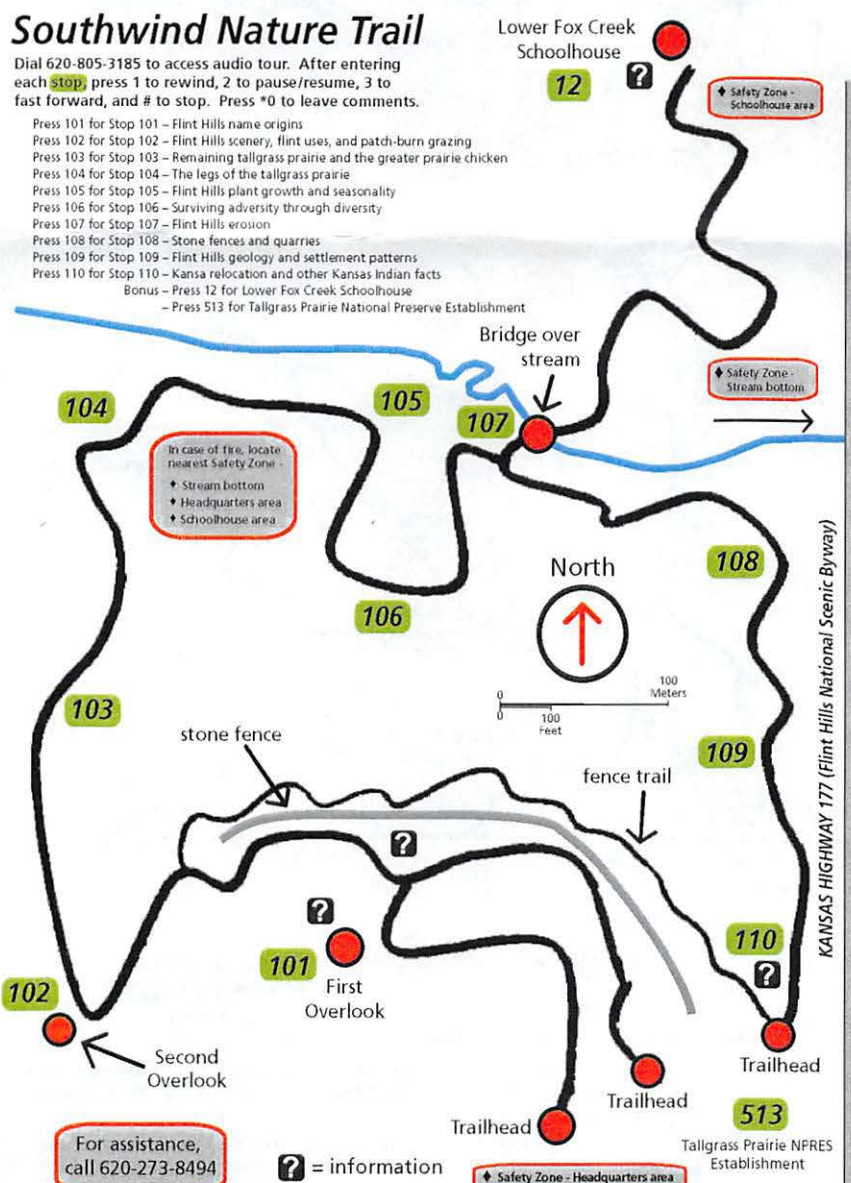
- Tour Stops**
- | | |
|---------------------|----------------------------------|
| 1 - Ranch Barn | 7 - Ranch House |
| 2 - Stone Corrals | 8 - Curing Room |
| 3 - Outbuildings | 9 - Outhouse |
| 4 - Scratching Shed | 10 - Ice House |
| 5 - Chicken House | 11 - Prairie Overlook |
| 6 - Carriage House | 12 - Lower Fox Creek Schoolhouse |



Southwind Nature Trail

Dial 620-805-3185 to access audio tour. After entering each stop, press 1 to rewind, 2 to pause/resume, 3 to fast forward, and # to stop. Press *0 to leave comments.

- Press 101 for Stop 101 - Flint Hills name origins
- Press 102 for Stop 102 - Flint Hills scenery, flint uses, and patch-burn grazing
- Press 103 for Stop 103 - Remaining tallgrass prairie and the greater prairie chicken
- Press 104 for Stop 104 - The legs of the tallgrass prairie
- Press 105 for Stop 105 - Flint Hills plant growth and seasonality
- Press 106 for Stop 106 - Surviving adversity through diversity
- Press 107 for Stop 107 - Flint Hills erosion
- Press 108 for Stop 108 - Stone fences and quarries
- Press 109 for Stop 109 - Flint Hills geology and settlement patterns
- Press 110 for Stop 110 - Kansas relocation and other Kansas Indian facts
- Bonus - Press 12 for Lower Fox Creek Schoolhouse
- Press 513 for Tallgrass Prairie National Preserve Establishment



Spring Hill Ranch Buildings Tours

Dial 620-805-3185 to access. After entering each stop, press 1 to rewind, 2 to pause/resume, 3 to fast forward, and # to stop. Press *0 to leave comments.

Spring Hill Ranch House Tour

- Press 201 for Spring Hill Ranch House Introduction
- Press 202 for Spring Hill Ranch House Beginnings
- Press 203 for Formal Entry, Parlors, and Interiors
- Press 204 for Walnut Staircase & Original Wood Flooring
- Press 205 for Former Kitchen Areas
- Press 206 for Office, Bedroom, & Back Porch
- Press 207 for Dining Room & Sitting Room
- Press 208 for Upper Floor Rooms
- Press 209 for Front Porch
- Press 210 for Stephen F. & Louisa M. Jones Family history from 1886 to 1914

Spring Hill Ranch Barn Tour

- Press 301 for Spring Hill Ranch Barn Introduction
- Press 302 for Spring Hill Ranch Barn Beginnings
- Press 303 for Main Floor
- Press 304 for Lower Floor
- Press 305 for Upper Floor
- Press 306 for Stone Corrals

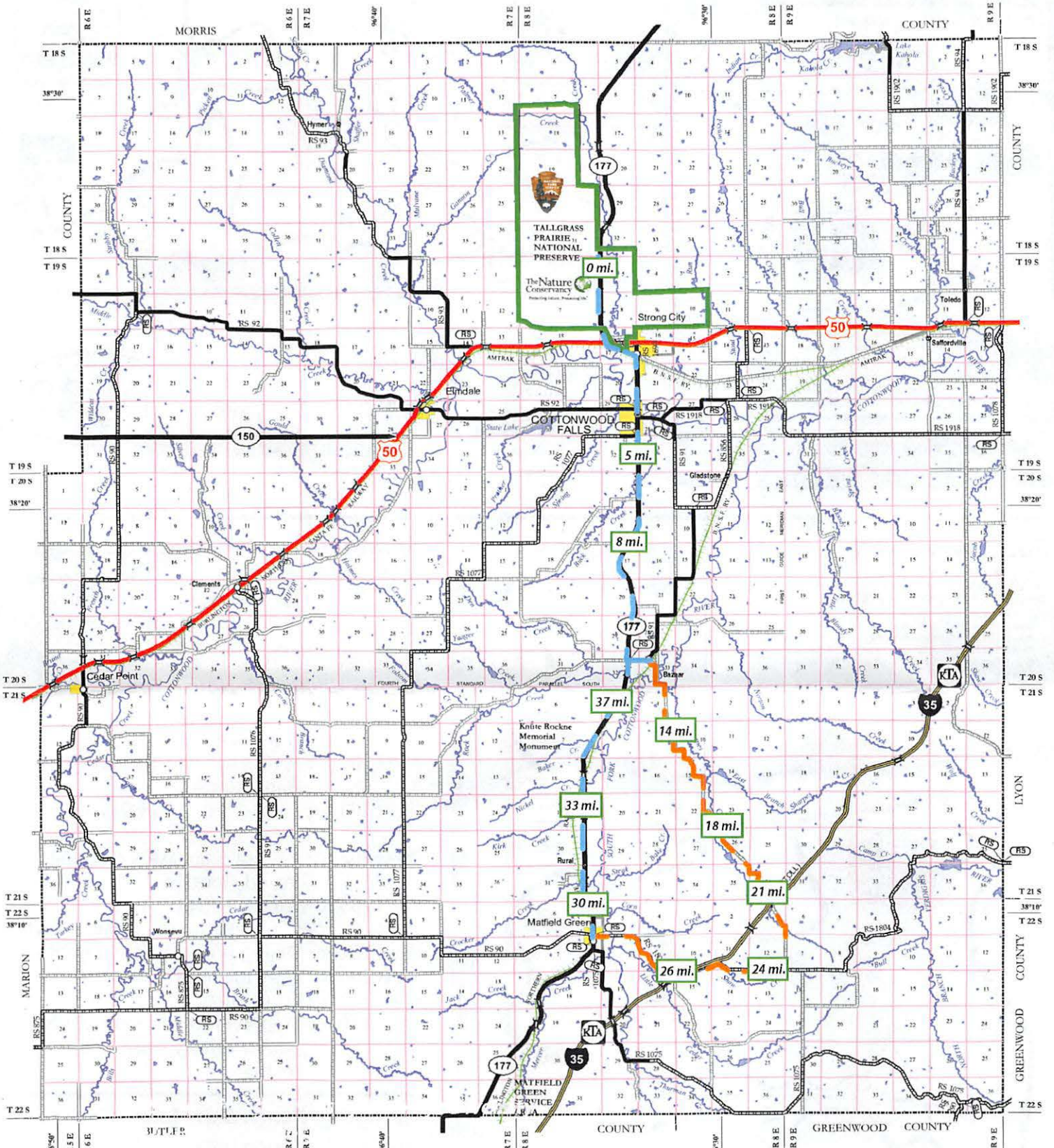
Lower Fox Creek Schoolhouse Tour

- Press 401 for Lower Fox Creek Schoolhouse Introduction
- Press 402 for Lower Fox Creek Schoolhouse Beginnings
- Press 403 for Restoration
- Press 404 for Interior



Tallgrass Driving Tour - 37 miles
 Dial 620-805-3185 to access.
 After entering each code,
 press 1 to rewind, 2 to pause/resume,
 3 to fast forward, and # to stop
 Press *0 to leave comments.

- 100** - Tallgrass Prairie National Preserve Establishment
- 101** - Flint Hills Name Origins
- 102** - Flint Hills Scenery, Flint Uses, and Patch Burn Grazing
- 103** - Remaining Tallgrass Prairie and the Greater Prairie Chicken
- 104** - The Legs of Tallgrass Prairie
- 105** - Flint Hills Plant Growth and Seasonality



ROADS AND ROADWAY FEATURES

Controlled Access - Interstate	-----
Kansas Turnpike (KTA)	-----
US Route - Controlled Access	-----
US Route - Divided	-----
US Route - Undivided	-----
State Route - Controlled Access	-----
State Route - Divided	-----
State Route - Undivided	-----
RS Route - Divided	-----
RS Route - Paved	-----
RS Route - Unpaved	-----
Minor Road - Paved	-----
Minor Road - Stone or Gravel	-----
Minor Road - Soil	-----

ROAD SYSTEM DESIGNATION

Rural Secondary System	-----
Interstate Numbered Highway	-----
U.S. Numbered Highway	-----
State Highway System or State Numbered Highway	-----
End of Designated System or Marked Route	-----
Kansas Turnpike Authority	-----

LAMBERT CONFORMAL CONIC PROJECTION

RS SYSTEM REVISED TO NOVEMBER 4, 2003

GENERAL HIGHWAY MAP
CHASE COUNTY
KANSAS

PREPARED BY THE
KANSAS DEPARTMENT OF TRANSPORTATION
BUREAU OF TRANSPORTATION PLANNING
 IN COOPERATION WITH THE
U.S. DEPARTMENT OF TRANSPORTATION
FEDERAL HIGHWAY ADMINISTRATION

Miles
 0 1 2 3 4

- 106** - Surviving Adversity Through Diversity
- 107** - Flint Hills Erosion
- 108** - Stone Fences and Quarries
- 109** - Flint Hills Geology and Settlement Patterns
- 110** - Kansa Relocation and other Kansas Indian Facts

Paved Road -----

Unpaved Road -----