

Upper Delaware

National Park Service
U.S. Department of the Interior

Upper Delaware
Scenic and Recreational River



Take A Hike! Trails of the Upper Delaware River Valley

Use the map to locate the hiking trails listed on this brochure.

Trail Descriptions:

E – Easy: level terrain

M – Moderate: some inclines

D – Difficult: steep inclines,
uneven footing

For Your Safety

- Wear sturdy shoes or hiking boots. Sneakers or sandals will not provide proper support. Well cushioned socks and a hiking stick may be helpful on difficult trails.



- Bring plenty of drinking water
- Insect repellent may be needed. Check yourself for ticks. If you're allergic to insects come prepared. Watch for snakes sunning on exposed rocks.
- Keep pets leashed at all times
- Never feed or disturb wildlife
- These are carry-in, carry-out trails. Please don't litter.

Join the National Park Service and the Lets Move Campaign to get outdoors, get great exercise, and earn a free *Upper Delaware Hikes* patch.



Bouchoux Trail (D) (Jensen's Ledges) NY DEC GL 209

Bouchoux Road
Lordville, NY

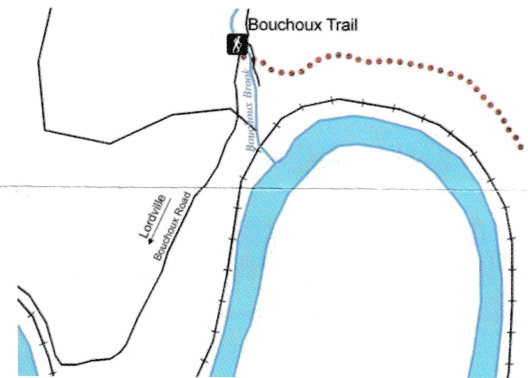
GPS 415231.6 - 751047.8

Length: 2 miles

Duration: 1 ½ hours

A difficult hike leads to an amazing panoramic view of the Upper Delaware River Valley at the summit of Jensen's Ledges. Quarrying of bluestone was once a large industry in the area as evidenced by the large bluestone piles.

To get to the trail in Lordville, NY turn onto Bouchoux Road. Travel 2.8 miles to the end of the road. The trail head is on the left side at the end of the cul-de-sac.



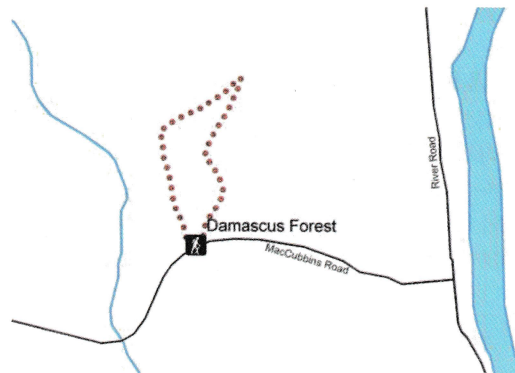
Damascus Forest Trail (E)

MacCubbins Road
Beach Lake, PA

GPS 413808.4 - 750343.8

Length: 2 miles

Duration: 45 minutes



Enjoy the varied landscape of wetlands, uplands and old growth forests on this easy 2 mile loop trail. A large stand of old growth hemlocks remind us of the virgin forests that once stood.

From PA Route 652 near the Narrowsburg Bridge turn onto River Road. Turn left on MacCubbins Road. Travel .6 miles. The parking lot is on the right hand side.

Tusten Mountain Trail (D)

Crawford Road
Narrowsburg, NY

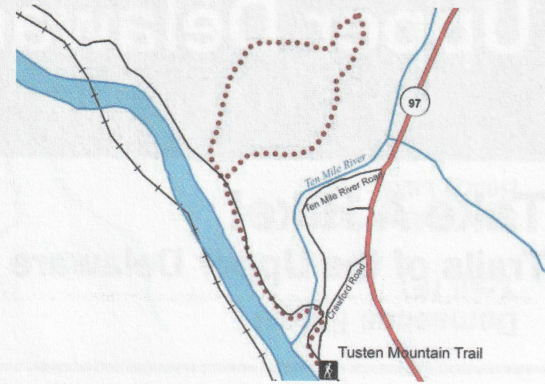
GPS 413316 – 750108.9

Length: 3 miles

Duration: 1 - 3 hours

The Tusten Mountain Trail is a partnership with the Greater New York Council of the Boy Scouts of America. This moderately difficult three mile trail takes you on a loop through historic remains of the Tusten Settlement as you climb to the summit for a magnificent view of the Upper Delaware Valley.

The trailhead is near the Ten Mile River Access on Crawford Road (off Route 97) between Narrowsburg and Barryville, NY.



Cobey Pond Trail (M)

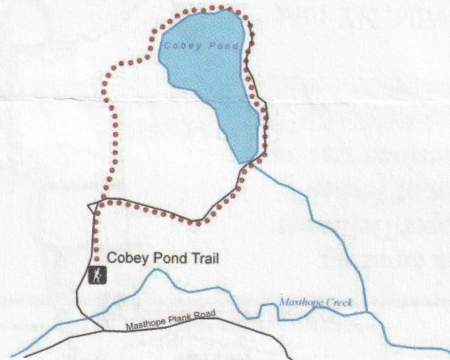
PA Game Lands 316

Plank Road
Masthope, PA

GPS 0493513 - 4600411

Length: 3 miles

Duration: 1 hour



⌘/keyv

A leisurely stroll around this moderate 3 mile loop trail offers hikers ample opportunities for wildlife and waterfowl viewing.

From PA Route 590 in Lackawaxen, PA turn onto Masthope Plank Road and travel approximately 9 miles. PA Game Lands 316 is on the right side.

Minisink Battleground Park Trails (E)

County Route 168
Barryville, NY

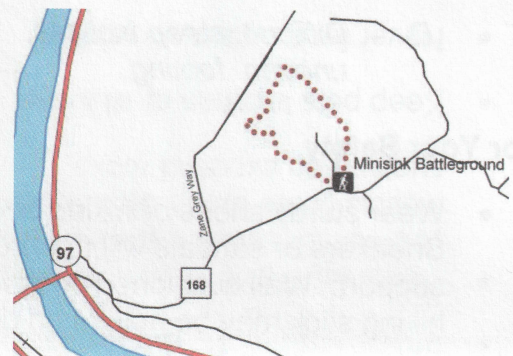
GPS: 0502479 - 4592744

Length: From ¼ - ½ miles

Duration: 30 minutes min.

This easy loop trail system allows you to visit the site of the only revolutionary war battle fought in the Upper Delaware River Valley.

From NY Route 97 turn onto County Route 168 (across from the Roebing Bridge) and travel .8 miles. The park entrance will be on the left.



Mongaup River Trail (M)

NY DEC

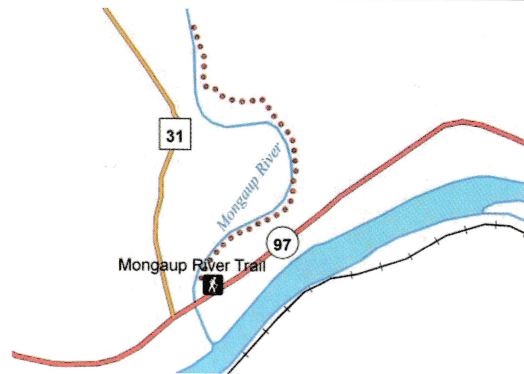
Route 97

Town of Deerpark, NY

GPS 412537.8 – 744519

Length: 2 miles

Duration: 1 hour



The linear trail provides a moderate hike with abundant opportunities to view eagles and waterfowl. Large Eastern Hemlocks trees tower overhead and shade this steep ravine landscape. Closed from 12/1 – 4/1.

The trail is located just south of the Mongaup River on Route 97. Look for a small pull off with a bulletin board.

Starting your Upper Delaware Hikes

1. Hike all of the trails on the map and checklist.
2. Turn in your completed checklist at any location below to receive your free *Upper Delaware Hikes* patch.

Zane Grey Museum
Lackawaxen, PA

Park Headquarters
Beach Lake, PA

or mail to:

Upper Delaware S&RR
274 River Road
Beach Lake, PA 18405



Upper Delaware Hikes	Date Hiked
Bouchoux Trail	
Damascus Forest Trail	
Tusten Mountain Trail	
Cobey Pond trail	
Minisink Battleground Park Trails	
Mongaup River Trail	
Your name and address:	

