

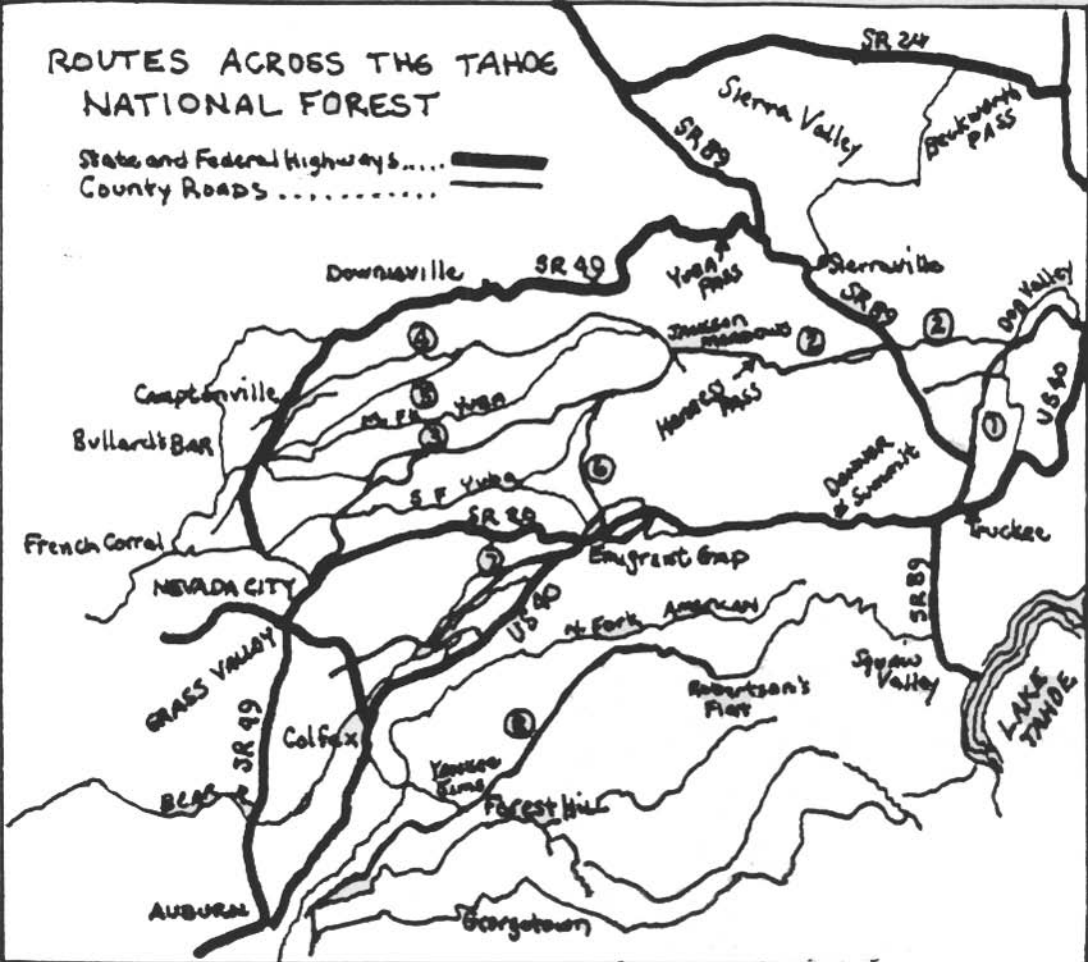


ROUTES ACROSS THE TAHOE NATIONAL FOREST

State and Federal Highways..... 
 County Roads..... 



after California Highways and Public Works, 1950.

1. County road on the immigrant trails to Donner Summit and Hennessy Pass. It was also the "Dutch Flat and Donner Lake" stage road. (Immigrants descended into Dog Valley but the road followed the ridge)
2. Hennessy Pass Road. Used by immigrants during the fifties and by stages and teams to approximately 1868.
3. Road via Bowman Lake, Graniteville and North Bloomfield to Nevada City. Built by the Hennessy Pass Turnpike Company in 1860.
4. Unimproved road on the route followed by immigrants coming through Hennessy Pass.
5. County Road from Forest City to North Saw Juan, connected with stage road through Smartsville. Immigrants followed the route as did stages. Built by Truckee Turnpike Company, 1860. This company and the Hennessy Pass Turnpike Company cooperated in building the road east of Jackson's Meadow.
6. "Culbertson Grade". Built in 1864 to connect the railroad and the Dutch Flat Road at Emigrant Gap with the Hennessy Pass road.
7. Immigrant Route, Bear Valley to Johnson's Ranch.
8. Route of Placer County Emigrant Road, 1852.