










FOREST SERVICE U.S. DEPT. OF AGRICULTURE  
1908

### CRATER NATIONAL FOREST

OREGON AND CALIFORNIA  
WILLAMETTE MERIDIAN AND BASE  
MT. DIABLO MERIDIAN AND BASE  
HUMBOLT MERIDIAN AND BASE

-  ALL OF THE ASHLAND NATIONAL FOREST  
(Proclamation of March 4, 1907)
-  PART OF THE CASCADE NATIONAL FOREST  
(Proclamation of March 4, 1907)
-  PART OF THE SISKIYOU NATIONAL FOREST  
(Proclamation of March 1, 1907)
-  PART OF THE KLAMATH NATIONAL FOREST  
(Proclamation of May 6, 1905)
-  NATIONAL FOREST BOUNDARY
-  DIVIDE FORMING NATIONAL FOREST BOUNDARY

[DIAGRAM FORMING A PART OF EXECUTIVE ORDER  
EFFECTIVE JULY 1, 1908]

-  Recommended Additions
-  Recommended Eliminations
-  Recommended change in boundary  
between the Crater and Klamath National Forests  
November 18, 1909.