

# Yosemite Guide



Find us on @YosemiteNPS



Rangers club, for architectural study. Copy Neg: L. Radanovich, 5/99

## COVID-19 Coronavirus

### UPDATE

Due to the ongoing impact of COVID-19, visitor services and access may be affected. Check local resources, area signage, and our park website for updates, [www.nps.gov/yose](http://www.nps.gov/yose).

Please follow CDC guidance to reduce the spread of COVID-19.

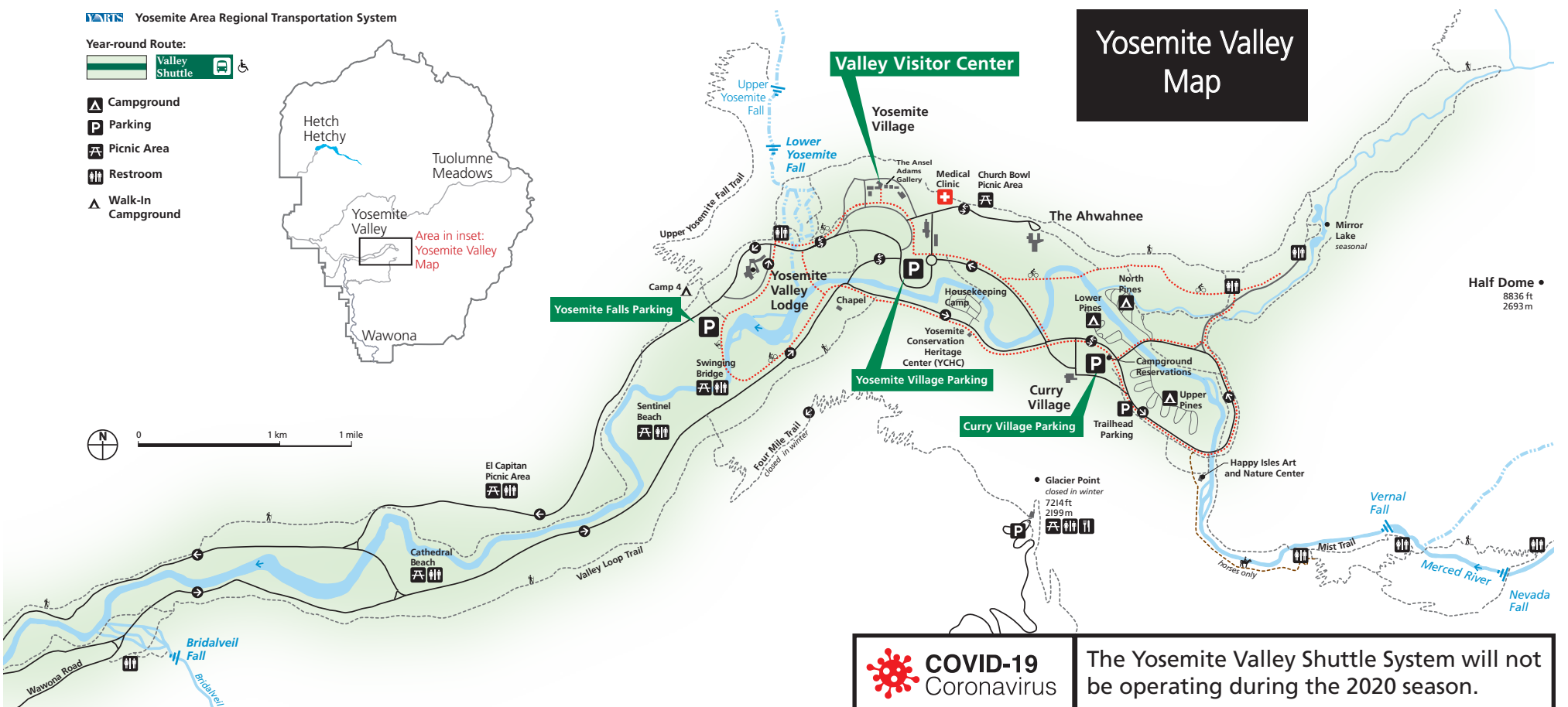
- Maintain 6 feet of distance between you and others.
- Wear a face covering when social distancing is not possible.
- Wash hands often with soap and water for at least 20 seconds.
- Cover your mouth and nose when you cough or sneeze.
- Stay home if you feel sick.
- Avoid touching your eyes, nose, and mouth.

Experience Your America Yosemite National Park

Yosemite Guide December 2, 2020 - February 2, 2021

Experience Your America Yosemite National Park

Yosemite Guide December 2, 2020 - February 2, 2021



### Winter Weather Driving and Chain Control Information:

Winter road conditions through Yosemite can vary widely and may require tire chains. **Chain requirements are strictly enforced.** For updated 24-hour road and weather conditions for Yosemite National Park, please call 209/372-0200. Signs will indicate when chains are required. Here is a summary of chain control signs on Yosemite roads:



**R1** - All vehicles *without* mud and snow tires are required to install chains/cables. Vehicles *with* mud and snow tires do not, but must still carry chains. See chain control regulations on [www.nps.gov/yose](http://www.nps.gov/yose) for vehicles towing trailers.



**R2** - Chains/cables must be installed on ALL vehicles except 4-wheel/all-wheel drive vehicles with mud and snow tires. Four-wheel drive vehicles must have 4-wheel drive engaged.



**R3** - ALL vehicles are required to install chains/cables, regardless of having mud and snow tires or 4-wheel/all-wheel drive capability, NO EXCEPTIONS.

\*"M+S" will be on the side of your tires if they are mud and snow tires.

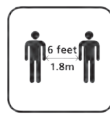



# Things to Do

## Winter in Yosemite




**COVID-19**  
Coronavirus  
**SAFETY ALERT**

For your safety and the safety of other visitors and employees, we encourage you to follow CDC guidance to reduce the spread of COVID-19.

-  Practice social distancing. Maintain a distance of at least 6 feet between you and others.
-  Wash hands using soap and water or use hand sanitizer frequently.
-  Wear a facecovering when social distancing cannot be maintained.
-  Cover your mouth and nose when you cough or sneeze.

Additionally, avoid touching your eyes, nose, and mouth, and most importantly, stay home if you feel sick.



**Park App**  
Download the Yosemite app for an interactive map, hiking trails, and park updates. See page 11 for more information.

**WELCOME**  
**Ask A Ranger**

Drop by the visitor contact station located behind the Yosemite Valley Visitor Center to ask your Yosemite-related questions and to get park information and updates. Look for signs to direct you to the exact location. *Open 9am to 4pm, then from 9am to 4:30pm beginning January 16 to February 12.*



NPS Image

**How Will COVID-19 Impact My Visit?**

Following guidance from federal, state, and local public health authorities and the Centers for Disease Control and Prevention, we are increasing access and services in a phased approach at Yosemite National Park. Visit the park website, [www.nps.gov/yose](http://www.nps.gov/yose), for more updates and safety information.

Currently open and available	Not open or available at this time	Unavailable in 2020/early 2021
An outdoor visitor contact station is located behind Yosemite Valley Visitor Center.	Visitor Centers are closed until further notice.	All shuttles and tours are canceled during this time
Most roads and trails are open. Some trails may be closed or re-routed.	Some campgrounds are currently closed.	Yosemite Theater and Yosemite Museum will be closed during this time.
Upper Pines campground is open and reservations are required.	Most programs are canceled until further notice	There is no first come, first served camping.
Select dining and shopping establishments are open and encourage social distancing.		Tuolumne Meadows Lodge and services are closed during this time.

**What Does 6-ft Look Like?**

The wing span of a bald eagle is roughly 6 feet long. While social distancing, imagine the length of a soaring eagles' wing span between you and others.



**THINGS TO DO IN YOSEMITE VALLEY**

**Custom Yosemite Experiences**

Join a Yosemite Conservancy naturalist guide for a Custom Adventure designed to fit your interests and schedule. Options include day hikes, birding walks, stargazing programs, backpacking trips, and more. For more information, contact [adventures@yosemite.org](mailto:adventures@yosemite.org), or visit [yosemite.org/custom-adventures](http://yosemite.org/custom-adventures).

**The Ansel Adams Gallery Photography Excursions**

Sign up for 2-4 hour photography classes, private guided tours, or camera walks led by resident staff photographers. Call ahead for reservations 209/372-4413 or visit [anseladams.com/photography-education](http://anseladams.com/photography-education). See page 4.

**Walking and Hiking**

Yosemite Valley has a wide range of year-round walking and hiking possibilities. Stop by the outdoor visitor contact station behind the Yosemite Valley Visitor Center for trail maps and updated weather and trail conditions.

**Curl Up in Front of a Fireplace**

The Ahwahnee has three grand fireplaces that have always provided heat to offset the year's most frigid temperatures. Bring a book and a warm drink and find a cozy niche in front of the fire, the perfect place to warm your hands and toes.


**THINGS TO DO OUTSIDE YOSEMITE VALLEY**

**Crane Flat Snow Play Area**


A snow play area is open at Crane Flat Campground in winter when enough snow is present. Please do not sled onto roadways!

**Pioneer Yosemite History Center**


Go back to a time of horse-drawn wagons, a covered bridge, and log cabins. A visit to the Pioneer Yosemite History Center explores Yosemite's history and explains how Yosemite was the inspiration for national parks across America and around the world. The center is open throughout the year.



**Entering a National Park**  
Yosemite is a place where wilderness prevails. Prepare yourself for a wild experience. The National Park Service is bound by its mission to protect Yosemite's natural and cultural resources for the benefit and enjoyment of future generations. Please, be attentive to the regulations in place to protect park resources (page 9) and those designed for your safety (page 8).



**Fire – Police – Medical Emergency:**  
Dial 911  
**Medical Clinic** (in Yosemite Valley)  
Open 7 days per week from 9am to 7pm.  
Medical Clinic Phone: (209) 372-4637.



**Road, Weather, and Park Information:** (209) 372-0200  
**Yosemite Village Garage** - 8am to 5pm, 24 hour AAA towing, NO gas, propane service until 4:30pm. (209) 372-1060


**Access for People with Disabilities**  
For a complete list of accessible services, exhibits, and recreational opportunities, pick up a Yosemite Accessibility Guide at any park entrance station or visitor center, or view online at [www.nps.gov/yose/playourvisit/accessibility.htm](http://www.nps.gov/yose/playourvisit/accessibility.htm), or call a park Accessibility Coordinator at (209) 379-1035.

-  Sign Language interpreting is available upon request. Contact Deaf Services at (209) 379-5250 (v/txt). Two weeks advance notice is requested.
-  Assistive Listening Devices available upon advance request at any visitor center.
-  Audio tours available at Yosemite Valley Visitor Center. Refer to the Accessibility Guide, or contact an Accessibility Coordinator for more information.
-  Accessible parking spaces available west of Yosemite Valley Visitor Center.

**Upcoming Park Projects**  
**Bridalveil Fall Rehabilitation Project**  
Why: To rehabilitate visitor facilities at the base of Bridalveil Fall and surrounding area, and to protect natural and cultural resources in the area.  
When: 2019 - 2020  
Visitor Impact: Trail, comfort station and parking lot may not be available due to construction.



**Tioga Road Rehabilitation Plan**  
Why: To make safety improvements and manage roadside parking and traffic flow while preserving natural and cultural resources along the road.  
When: 2020 and 2021 seasons  
Visitor Impact: 30-minute traffic delays along Tioga Road due to construction.



**Inside:**

- 01 Things to Do
- 04 Exhibits and Programs
- 05 Services
- 07 Permit Information
- 09 Protecting Yourself
- 10 Feature Story
- Back Shuttle Map



# Discover Yosemite

Let your curiosity guide you to new places

## Entrance Fees

**Non-commercial car, truck, RV, or van with 15 or fewer passenger seats**  
(No per-person fee)

**Vehicle** Valid for 7 days  
\$35/Vehicle

**Motorcycle** Valid for 7 days  
\$30/motorcycle

**Individual** Valid for 7 days  
\$20 (In a bus, on foot, bicycle, or horse),

**Yosemite Pass \$70**,  
Valid for one year in Yosemite.

**Interagency Annual Pass \$80**  
Valid for one year at all federal recreation sites.

**Interagency Senior Pass \$80**  
(Lifetime) For U.S. citizens or permanent residents 62 and over.

**Interagency Annual Senior Pass \$20**  
For U.S. citizens or permanent residents 62 and over.

**Interagency Access Pass (Free)**  
(Lifetime) For permanently disabled U.S. citizens or permanent residents.

**Interagency Military Pass (Free) (Annual)**  
For active duty U.S. military and dependents.

**U.S. Military Veterans (Free)**  
Must present suitable ID

**Gold Star Families (Free)**  
Must present paper voucher

**Interagency 4th Grade Pass (Free)**  
Must present paper voucher.

**U.S. 5th Grade Voucher (Free)**  
Must present paper voucher.

## Reservations

**Campground Reservations**  
(877) 444-6777; [www.recreation.gov](http://www.recreation.gov)

**Lodging Reservations**  
(888) 413-8869  
[www.travelyosemite.com](http://www.travelyosemite.com)  
Group Sales Office: (888) 339-3481

## Regional Info

**Yosemite Area Regional Transportation System (YARTS)**  
[www.yarts.com](http://www.yarts.com)

**Highway 120 West Yosemite Chamber of Commerce**  
(800) 449-9120 or (209) 962-0429

**Tuolumne County Visitors Bureau**  
(800) 446-1333; [www.tcvb.com](http://www.tcvb.com)

**Highway 41 Yosemite Sierra Visitors Bureau**  
(559) 683-4636; [www.yosemitethisyear.com](http://www.yosemitethisyear.com)

**Highway 132/49 Coulterville Visitor Center**  
(209) 878-3329

**Highway 140/49 California Welcome Center, Merced**  
(800) 446-5353 or (209) 724-8104  
[www.yosemite-gateway.org](http://www.yosemite-gateway.org)

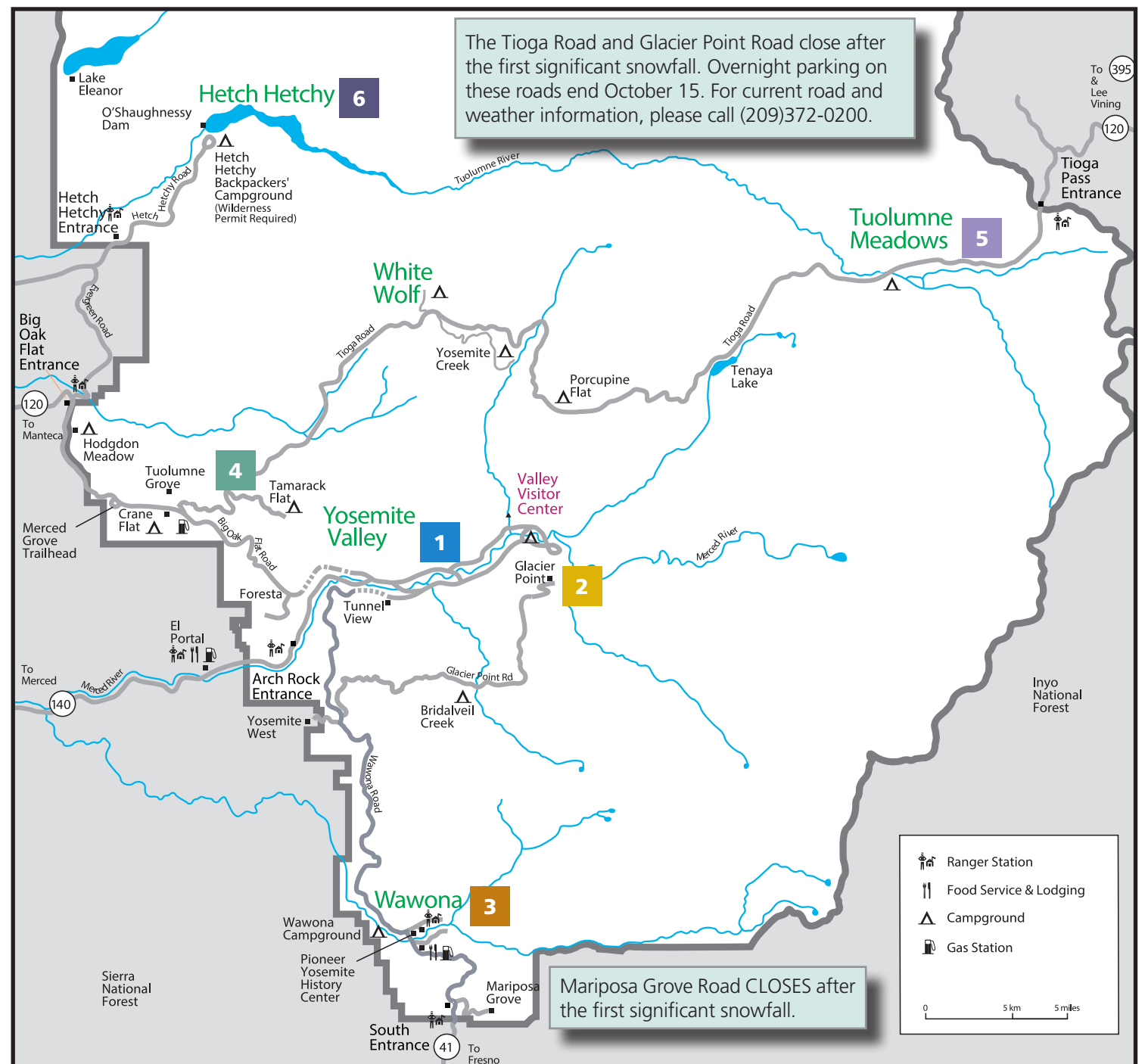
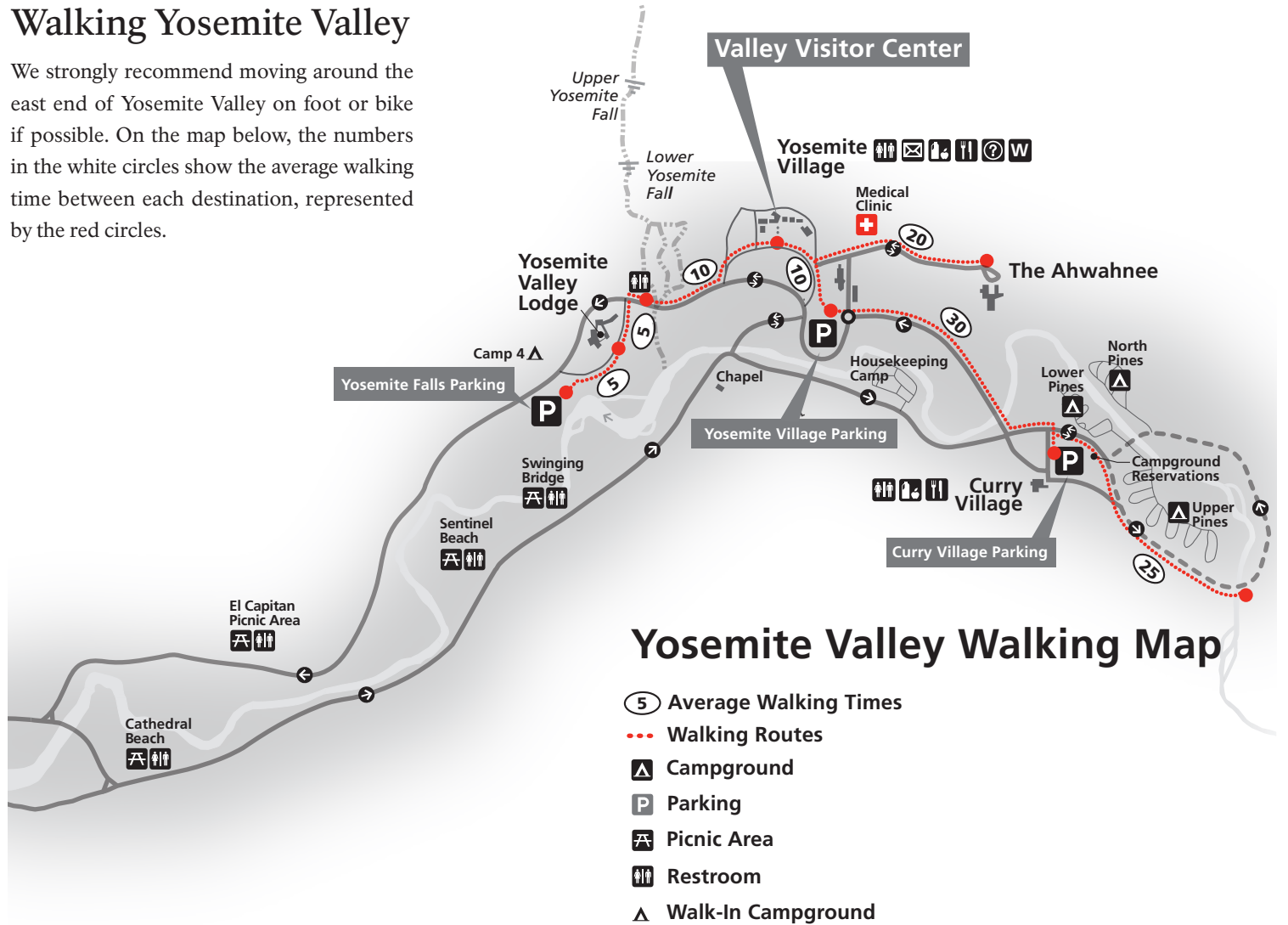
**Mariposa County Visitor Center**  
(866) 425-3366 or (209) 966-7081

**Yosemite Mariposa County Tourism Bureau**  
(209) 742-4567; [www.yosemite.com](http://www.yosemite.com)

**Highway 120 East Lee Vining Chamber of Commerce and Mono Lake Visitor Center,**  
(760) 647-6629, [www.leevining.com](http://www.leevining.com)

## Walking Yosemite Valley

We strongly recommend moving around the east end of Yosemite Valley on foot or bike if possible. On the map below, the numbers in the white circles show the average walking time between each destination, represented by the red circles.





## Yosemite Valley

**1** Yosemite Valley is world-famous for its impressive waterfalls, cliffs, and unusual rock formations. It is open year round and can be reached via Highway 41 from Fresno, Highway 140 from Merced, Highway 120 West from Manteca, and via the Tioga Road (Highway 120 East) from Lee Vining in summer. The Valley is known for massive cliff faces like El Capitan and Half Dome, its plunging waterfalls including the tallest in North America, and its attractive meadows. While Yosemite Falls will be dry until rain and snow recharge it, a moderate hike will take you to Vernal and Nevada Falls. Yosemite's meadows are great places to see wildlife and to photograph fall and winter scenery. Admire El Capitan, the massive granite monolith that stands 3,593 feet from base to summit. Whether you explore the Valley by foot or car, the scenery will leave you in awe and eager to see what's around the next corner.

## Glacier Point Road

**2** Glacier Point, an overlook with a commanding view of Yosemite Valley, Half Dome, and Yosemite's high country, is located 30 miles (1 hour) from Yosemite Valley. The road stays open as weather permits, however, overnight parking along it ends October 15. *Glacier Point Road closes beyond the Badger Pass Ski Area after the first significant snowfall.* When the road is snow-covered and conditions permit, a system of cross-country ski tracks are maintained on it. From Yosemite Valley, take the Wawona Road (Highway 41), then turn left onto Glacier Point Road. At Glacier Point, a short, paved, and wheelchair-accessible trail leads you to a stunning view looking into Yosemite Valley.

## Wawona and Mariposa Grove

**3** The Mariposa Grove of Giant Sequoias is located 36 miles (1¼ hours) south of Yosemite Valley via the Wawona Road (Highway 41), two miles from the park's south entrance station. While the Mariposa Grove Road closes to cars in the winter, approximately from the end of November until mid-March, the road is open to hikers, snowshoers, and skiers, and all trails in the grove remain open for cross-country skiing and snowshoeing. The nearby Pioneer Yosemite History Center in Wawona is a collection of historic buildings associated with people and events that shaped the national park idea in Yosemite.

## Crane Flat and Tuolumne Grove

**4** Crane Flat is located 16 miles from Yosemite Valley at the junction of the Big Oak Flat and Tioga Roads. A number of hikes through pleasant meadows are available—when snow covers the ground these turn into delightful ski and snowshoe tracks. To see giant sequoias, park at the Tuolumne Grove parking area located on the Tioga Road, and walk one steep mile down to the Tuolumne Grove of Giant Sequoias. Or, park at Merced Grove trailhead and walk two steep miles down to this small grove. These groves north of Yosemite Valley are smaller than the more-famous Mariposa Grove, but are quieter and off limits to vehicles. Remember that the walk down is easier than the walk back up.

## Tuolumne Meadows and Tioga Road

**5** The Tioga Road offers a 39-mile scenic drive past forests, meadows, lakes, and granite domes. *The road closes after the first big snowfall, and overnight parking ends on October 15.* The road's elevation ranges from 6,200 feet to just under 10,000 feet. Tuolumne Meadows embodies the high-country of the Sierra Nevada. The Wild and Scenic Tuolumne River winds through broad sub-alpine meadows surrounded by granite domes and peaks. It is the jumping off place for countless hikes, whether you venture out for a day or a week. In winter, Tuolumne Meadows is often reached by skiers via the Snow Creek Trail from the Mirror Lake trailhead, a short distance east of Yosemite Valley.

## Hetch Hetchy

**6** Hetch Hetchy Reservoir, a source of drinking water and hydroelectric power for the City of San Francisco, is home to spectacular scenery and the starting point for many wilderness trails. The area's low elevation makes it a good place to hike in autumn and winter. The Hetch Hetchy Reservoir is located 40 miles (1¼ hour) from Yosemite Valley via the Big Oak Flat Road (Highway 120W) and the Evergreen Road. The Hetch Hetchy Road is open from 8am to 5pm. Vehicles and/or trailers over 25 feet long, and RVs and other vehicles over 8 feet wide are not permitted on the narrow, winding Hetch Hetchy Road.




Yosemite Valley in Winter. Photo by Christine White Loberg



The view from Glacier Point. NPS Photo



Mariposa Grove of Giant Sequoias. NPS Image



Tenaya Lake. NPS Photo



Hetch Hetchy Reservoir. NPS Photo

RECREATION.gov

### Buy Your Site Pass on Recreation.gov

Purchase your Yosemite National Park site pass on Recreation.gov before you arrive. Your site pass can easily be downloaded on your phone or tablet, or be printed to be displayed when you arrive. Learn more at <https://www.recreation.gov/sitepass/74296>





# Yosemite Valley

## Information, Art, and Exhibits



Half Dome, Yosemite Valley, November 2020. Image by Deanna Shorter

### Yosemite Valley Visitor Center and Bookstore

A visitor contact station will be available behind the visitor center for information and updates. *9am to 4pm, then starting January 16 to February 12, 9am to 4:30pm.* The Yosemite Conservancy Bookstore will also be operating as an outdoor “to-go” store from 9am to 5pm. Located in Yosemite Village.

### YOSEMITE THEATER

*Closed during the 2020 season.*

### Yosemite Museum

*Closed during the 2020 season.*

### INDIAN CULTURAL VILLAGE

Walk through the reconstructed Indian Village of Ahwahnee and learn about the structures the Ahwahneechee lived in and the plants they used for survival. Check out the interactive displays and see the ceremonial

roundhouse, bark houses, and sweathouse members of the local tribes still actively use for ceremonies and special gatherings. Located behind the Yosemite Museum in Yosemite Village.

### YOSEMITE RENAISSANCE 35 ART EXHIBIT

If you are an artist inspired by Yosemite and the California Sierra Nevada, this is a fabulous opportunity to share your vision! The call to artists for the 36th annual Yosemite Renaissance Art Exhibit has been extended to December 31, 2020!

The exhibit showcases works related to Yosemite National Park and the California Sierra Nevada region. For over 150 years, artists have played an important role in the establishment of our state and national parks, inspiring people to visit iconic natural sites, and to protect our parks, wild lands and natural resources.

### Yosemite Conservancy

#### YOSEMITE CONSERVANCY ADVENTURES

Join Yosemite Conservancy (YC) for a memorable experience in the park this winter! Enjoy an evening around the campfire with storyteller Brian Shoor; check out our upcoming Outdoor Adventures winter hikes; or plan a Custom Adventure with one of our naturalists. Advanced registration is required. *See the Programs section below for more details.*

Explore our website ([yosemite.org](http://yosemite.org)) and follow us on social media to learn more about our organization and browse our program calendar.

### The Ansel Adams Gallery

Open daily from 10am to 3pm, the gallery offers works of Ansel Adams, contemporary photographers, and other artists. Call 209/372-4211 or visit [www.anseladams.com](http://www.anseladams.com) for more details. *Closed December 25.*

### EXHIBIT

#### *40 Years in Yosemite: A Retrospective of Charles Cramer*

November 22, 2020 – January 11, 2021

Charlie Cramer has enjoyed his life photographing and exhibiting in Yosemite National Park — beginning with his first show at the Valley Visitor Center in 1979. This winter, we celebrate his life chasing the light in the Sierra. *40 Years in Yosemite: A Retrospective of Charles Cramer* will open at The Ansel Adams Gallery on November 22, 2020 and runs through January 11, 2021.

### NEW EXHIBIT

#### *A Year in Yosemite: Photographs from Resident Photographers*

January 12, 2021 - February 20, 2021

Living and working in Yosemite has a mighty appeal and an even stronger gravity. Over the years, photographers - including Ansel himself - have made the pilgrimage to Yosemite to work in the presence of this great muse; and from time to time, with a feeling that they cannot leave any photographs in the proverbial bag, they stay and continue to tease out the light. One of the most common questions asked of our staff members is: “What is the best way to photograph Yosemite?” Inevitably, the response is: “To live here.” Great photographs can be made on any trip to the park, without question, but to explore the nuances overshadowed by its celebrity, nothing compares to knowing it like your own backyard.

Opening at The Ansel Adams Gallery on January 12, 2021 and running through February 20, 2021, *Home Spaces* explores an array of contemporary work made by our full-time instructors and staff members as they have come to see one of the most enigmatic places on earth. Pieces on display will include original gelatin silver and platinum prints, alternative processes, as well as digital photographs.

## Programs (Social distancing measures will be in place at all park programs for everyone's safety. Check local listings for additional programs.)



Join an *In the Field: Creative Smartphone Photography* class. Image courtesy of The Ansel Adams Gallery

### THE ANSEL ADAMS GALLERY - PHOTOGRAPHY CLASSES

Sign up in advance at The Ansel Adams Gallery, located in Yosemite Village.

**Sundays at 10am: Demystifying Digital Exposure** (2 hrs.) \$

**Tuesdays at 1pm: In the Footsteps of Ansel Adams** (4 hrs.) \$

**Thursdays at 1pm: Ansel Adams' Legacy and Your Digital Camera** (4 hrs.) \$

**Saturdays at 1pm: In the Field: Creative Smartphone Photography** (3 hrs.) \$

### YOSEMITE CONSERVANCY (YC) OUTDOOR ADVENTURES AND MORE

Join Yosemite Conservancy for a memorable park experience! Preregistration is required. Upcoming naturalist-led programs include:

**Campfire Stories:** Storytelling program. Dec 26, 6:30pm–7:30pm, Valley Visitor Center. \$  
**Winter Explorations:** Join a naturalist guide for a winter hike or snowshoe, *conditions permitting*. Snowshoes provided, as needed!

- Saturdays, Dec 26–Jan 30: Badger Pass snowshoe hikes (9am–12pm and 1pm–4pm) \$
- Jan 2 and Jan 17: Dewey Point snowshoe hike (8am–4pm) \$
- Jan 30: Yosemite Valley winter hike or snowshoe (9am–3pm) \$
- Feb 6: Tuolumne Grove/Crane Flat winter hike or snowshoe (9am–4pm) \$
- Feb 14: Mariposa Grove winter hike or snowshoe (9am–4pm) \$

Learn more about all our upcoming adventures and sign up: [yosemite.org/adventures](http://yosemite.org/adventures).



# Services in Yosemite

## Schedule



All available operations and hours of operations are subject to change. Check local resources and area signage in light of changing public health requirements related to COVID-19.



The Yosemite Chapel celebrated 140 years of service in 2019. Photo by Sheree Peshlakai

Hours listed are core hours and may be extended during peak visitation.

### Food and Drink

#### YOSEMITE VILLAGE

##### Degnan's Kitchen

7am to 11am; 11:30am to 6pm

##### The Loft at Degnan's

Closed for the Season

#### THE AHWAHNEE

##### Dining Room

Breakfast: 7am to 10am

Lunch: 11am to 4pm

Dinner: 5:30pm to 8:30pm

##### The Ahwahnee Bar

Friday & Saturday: 4pm to 9pm

#### YOSEMITE VALLEY LODGE

##### Starbucks Coffee

Thursday - Sunday: 7am to 3pm

##### Base Camp Eatery

Breakfast: 7:30am to 10am

Lunch: 11am to 2pm

Dinner: 4pm to 8pm

#### Mountain Room Bar

Friday & Saturday: 4pm to 9pm

#### Mountain Room Restaurant

Temporarily closed due to COVID-19

#### CURRY VILLAGE

##### Pizza Deck

Closed for the Season

##### Coffee Corner

Closed for the Season

#### WAWONA AREA

##### Wawona Hotel

Closed for the Season

#### BADGER PASS SKI AREA DINING

Temporarily closed due to COVID-19

### Groceries

#### YOSEMITE VILLAGE

##### Village Store

9am to 7pm

#### YOSEMITE VALLEY LODGE

##### Gift/Grocery

10am to 6pm

#### CURRY VILLAGE

##### Gift/Grocery

Closed for the Season

#### EL PORTAL

##### El Portal Market

10am to 4pm

#### WAWONA

##### Wawona Store & Pioneer Gift Shop

11am to 4pm

### Post Offices

#### YOSEMITE VILLAGE

##### Main Office

Monday - Friday: 8:30am to 5pm

Saturday: 10am to noon

#### YOSEMITE VALLEY LODGE

Monday - Friday: 12:30pm to 2:45pm

#### EL PORTAL

Monday - Friday: 8:30am to 5pm

Closed 12:30pm to 1:30pm

#### WAWONA

11am to 3pm

### Gas Stations

#### EL PORTAL

Pay 24 hours with credit or debit card

#### WAWONA SERVICE STATION

Pay 24 hours with credit or debit card.

#### CRANE FLAT

Pay 24 hours with credit or debit card

### Books, Gifts, & Apparel

#### YOSEMITE VILLAGE

##### Yosemite Conservancy Bookstore at Yosemite Valley Visitor Center

Monday - Friday: 9am to 5pm,

Saturday & Sunday: 9am to 4:30pm

(operating as an outdoor "to-go" store)

##### Yosemite Museum Store

Temporarily closed due to COVID-19

##### The Ansel Adams Gallery

10am to 3pm, closed Dec 25

##### Village Store

9am to 7pm

#### THE AHWAHNEE

##### Gift Shop

9am to 7pm

##### Sweet Shop

11am to 6pm

#### YOSEMITE VALLEY LODGE

##### Gift/Grocery

10am to 6pm

#### CURRY VILLAGE

##### Gift/Grocery

Closed for the Season

#### WAWONA

##### Wawona Store & Pioneer Gift Shop

11am to 3pm

### Recreation

#### BADGER PASS SKI AREA

Temporarily closed due to COVID-19

#### CURRY VILLAGE ICE SKATING

Temporarily closed due to COVID-19

#### GLACIER POINT SKI HUT

Temporarily closed due to COVID-19

### General Services

#### Medical Clinic - Yosemite Valley

(209) 372-4637

#### For emergency care CALL 9-1-1

Monday - Friday: 9am to 5pm,

Closed during federal holidays

#### Yosemite Village Garage

Towing available 24 hours, in addition to emergency services for vehicles.

NO gas in Yosemite Valley.



NPS Image

### RELIGIOUS SERVICES

#### YOSEMITE COMMUNITY CHURCH

Pastor Brent Moore: Resident Minister

(209) 372-4831 • www.YosemiteValleyChapel.org

\*Sunday Service: 9:15am and 6:30pm

\*CHRISTMAS EVE CANDLELIGHT SERVICE

Thursday, December 24 at 4pm and 5:15pm

\*NEW YEARS EVE WATCHNIGHT SERVICE

Thursday, December 31 at 10:30pm

Wednesday Midweek Chapel Service 7pm

Thursday Bible Study (call for location) 7pm

\*Due to COVID-19, the status of these services may change. Please check the Chapel website listed above for updated information.

#### CHURCH OF CHRIST (Non-denominational)

El Portal Chapel / Worship: Sunday 11am

Info: 209/379-2100

#### OUR LADY OF THE SNOWS

Catholic Mass

Sunday 10:00 a.m. (year - round)

Visitor Center Theater

Shuttle stop #5 or #9

### SERVICE ORGANIZATIONS

#### ALCOHOLICS ANONYMOUS

No meetings at this time

Oakhurst Hotline: 559/683-1662



Illustration by Tom Whitworth



# Hikes in Yosemite Valley



Swinging Bridge, Yosemite Valley, 2019. NPS Image / Sheree Peshlakai



**COVID-19**  
Coronavirus

## PARK UPDATE

- Please practice social distancing while walking on trails.
- Expect trail closures.
- Some trails may be re-routed to accommodate social distancing protocol. Please comply with all posted signs.

### Know Before You Go:

- Stay away from swift-moving water
- Always supervise children closely.
- Never swim upstream from a waterfall.



## Choose your adventure

What better way to enjoy the beauty of Yosemite than on foot. Ask a ranger at any visitor contact station for updated trail conditions and one of several free day-hike handouts.

## Yosemite Valley Day Hikes\*

TRAIL / DESTINATION	STARTING POINT	DISTANCE / TIME	DIFFICULTY / ELEVATION
Bridalveil Fall - <i>CLOSED due to Construction</i>	Bridalveil Fall Parking Area	0.5 mile round-trip, 20 minutes	Easy
Lower Yosemite Fall	Lower Yosemite Fall Shuttle Stop #6	1.0 mile round-trip, 20 minutes	Easy
Upper Yosemite Fall Trail to Columbia Rock	Camp 4 Near Shuttle Stop #7	2 miles round-trip, 2-3 hours	Strenuous 1,000-foot gain
Top of Upper Yosemite Fall	Same as above	7.2 miles round-trip, 6-8 hours	Very Strenuous 2,700-foot gain
Mirror Lake (A seasonal lake)	Mirror Lake Shuttle Stop #17	2 miles round-trip, 1 hour	Easy
Vernal Fall Footbridge	Happy Isles Shuttle Stop #16	1.4 miles round-trip, 1-2 hours	Moderate, 400-foot gain
*Top of Vernal Fall	Happy Isles Shuttle Stop #16	3 miles round-trip, 2-4 hours	Strenuous 1,000-foot gain
Top of Nevada Fall	same as above	5 miles round-trip, 5-6 hours	Strenuous 1,900-foot gain
*Four Mile Trail to Glacier Point (Partially closed in winter)	Southside Drive	4.8 miles one-way, 3-4 hours one-way	Very Strenuous, 3,200-foot gain
Valley Floor Loop	Lower Yosemite Fall Shuttle Stop #6	13 miles full loop, 5-7 hours full loop	Moderate

\*Trails may be closed due to unsafe conditions. Ask a ranger for current conditions and heed all warning and closure signs!



Please wear a facecovering when social distancing cannot be maintained. NPS Images



# Permit Information

## Camping, Hiking, and Wilderness Use



Mariposa Grove, Yosemite National Park. NPS Image

### Wilderness Permits

Wilderness permits are required year round for all overnight trips into the Yosemite Wilderness. Self-registration quota sheets and permits are available at Yosemite Valley Visitor Center, Hill's Studio in Wawona, Big Oak Flat Information Station, Hetch Hetchy Entrance Station and at the Badger Pass A-Frame (*conditions permitting*). Bear canisters are only available for rent at the Yosemite Conservancy Bookstore in the Valley Visitor Center. For summer trips, reservations are taken 24 weeks (168 days) in advance of the start of your trip. Visit <https://www.nps.gov/yose/planyourvisit/wildpermitdates.htm> to view a helpful chart. A processing fee of \$5 per permit plus \$5 per person is charged to each confirmed reservation. Go to [www.nps.gov/yose/planyourvisit/wildpermits.htm](http://www.nps.gov/yose/planyourvisit/wildpermits.htm) to check trailhead availability and for more information on how to make a reservation. Reservations can be made online (preferred) at [www.yosemite.org/experience/wilderness-permits](http://www.yosemite.org/experience/wilderness-permits) or by phone at 209/372-0740, Monday-Friday from 9am to 4:30pm. For more information, visit [www.nps.gov/yose/planyourvisit/backpacking.htm](http://www.nps.gov/yose/planyourvisit/backpacking.htm), [www.yosemite.org](http://www.yosemite.org) and the Leave No Trace website at [www.lnt.org](http://www.lnt.org).

#### YOSEMITE VALLEY

Wilderness permits for Yosemite Valley trailheads are available by self-registration in front of the visitor center. Bear canisters are available for rent or to buy at the bookstore. See pg. 8 for details on wilderness travel and safety.

#### WAWONA AND MARIPOSA GROVE

Self-registration wilderness permits for the Wawona and Glacier Point Road trailheads only are available on the front porch of Hill's Studio. Please come prepared with your own bear canister. Hill's Studio is located on the grounds of the Wawona Hotel.

#### BIG OAK FLAT

Self-registration wilderness permits for the Crane Flat area and Tioga Road trailheads only are available on the front porch of the information station. Please come prepared with your own bear canister. The center is located just inside the park entrance on Hwy 120W.

#### GLACIER POINT

Self-registration wilderness permits for the Glacier Point Road trailheads only are available at the Badger Pass A-Frame.

#### HETCH HETCHY

Self-registration wilderness permits for Hetch Hetchy trailheads only are available at the Entrance Station daily from 8am to 5pm. Please come prepared with your own bear canister.

### Half Dome Permit Information

The Half Dome Cables are down for the season. They will be put back up May 28, 2021 *conditions permitting*. Permits are required 7 days a week when the cables are up. The pre-season lottery application period for 2021 permits begins March 1, 2021 and ends March 31, 2021. To apply for permits visit [recreation.gov](http://recreation.gov) or call 877/444-6777. More information about the Half Dome permit process is available at: <http://www.nps.gov/yose/planyourvisit/hdpermits.htm>.

### Camping

Upper Pines is open year-round during the 2020 season. For more information on campground opening dates, visit our website at [go.nps.gov/campground](http://go.nps.gov/campground). *Sleeping in vehicles and frontcountry camping are only permitted in designated campsites.*

### CAMPING RESERVATIONS

In Yosemite Valley's car campgrounds, reservations are required year-round. Outside the valley, reservations are required summer through fall for Hodgdon Meadow, Crane Flat, Wawona, and half of Tuolumne Meadows. All other campgrounds (except group and stock campgrounds) are first-come, first-served. Campground reservations are available up to five months in advance, on the 15th of each month at 7am Pacific time. Log onto the website or call as soon as possible as some campgrounds fill within a few minutes of the opening period.

For campground reservations, visit [www.recreation.gov](http://www.recreation.gov) (recommended) or call 877/444-6777 or TDD 877/833-6777 or 518/885-3639 from outside the US and Canada



**COVID-19**  
Coronavirus

### PARK UPDATE

- Camping during the 2020 season is by reservation only.
- There is no walk-up service, campground offices are closed. Same-day availability may be accessed via [recreation.gov](http://recreation.gov)
- There is no first come, first served camping

### General Camping Information

#### Services

- All sites include picnic tables, firepits with grills, and a food locker (33" d x 45" w x 18" h). See page 9 for food storage regulations.
- Shower and laundry facilities are not available during the 2020 season.
- There are no hookups in Yosemite campgrounds, but there are sanitary dump stations in Yosemite Valley (all year), and summer only in Wawona and Tuolumne Meadows.

#### Regulations

- Proper food storage is required 24 hours a day.
- A maximum of six people (including children) and two vehicles are allowed per campsite.
- Quiet hours are from 10pm to 6am.
- Where permitted, pets must be on a leash and may not be left unattended
- Firewood collection is permitted within the boundaries of campgrounds in Yosemite Valley, and can otherwise be gathered anywhere in the park that is outside Yosemite Valley, below 9,600 feet, and not in a sequoia grove.

### Fire Restrictions Are in Effect for the Entire Park

- Pile burning will take place throughout the winter. Make sure to heed all posted signs .
- Campfires and charcoal grills should always be completely extinguished before you leave by drowning with water, stirring with a tool, and feeling with your hand. If it's too hot to touch it's too hot to leave.
- Smoking is not allowed inside public buildings or restrooms, within 25 feet of any building except those used as single-family residence, or other areas as posted. Smoking while traveling on trails is prohibited. Persons who wish to smoke must stop and remain in one location until they have extinguished their smoking material. Pack out all debris .
- Smoke is inevitable throughout the year in different parts of the park, whether from campfires, natural wildfire in the backcountry, or prescribed fire. The park may also experience smoke impacts from other areas throughout the region. To help plan your trip look up the air quality page on the park's website.



NPS Photo



# Protecting yourself...



NPS Photo

## Keep yourself safe while exploring your park.

There are many ways to experience the wildness of Yosemite. While the forces of nature can create unexpected hazardous conditions, with a little common sense and some pre-planning, you can minimize the risks associated with many activities.

### A SEASON OF TRANSITION

What will Yosemite's weather be like this time of year? No one knows! This is a season of transition. You might experience several weather extremes in one day. So, be prepared for wide ranging temperatures, rain, snow, and sunshine at any elevation.

### RIVERS AND STREAMS

Rain and melting snow can cause our rivers and streams to flow fast and high. Yosemite's streams are a huge temptation for the curious. Yosemite's water is deceptively dangerous and unforgiving, even during low flow. Visitors are strongly urged to enjoy moving or falling water from a safe distance. *Granite rocks and boulders near rivers and waterfalls, wet or dry, are extremely slippery. To avoid injury, please do not leave the safety of the trail.*

### WEATHER

Your best approach to the weather is to check the latest forecast and be prepared for all extremes. Dress in layers so you can adjust to weather changes. Weather in mountainous climates, like Yosemite, varies drastically depending on elevation, with temperatures cooling by as much as five degrees for every 1,000 feet of elevation gain; a moderate rain in the Valley can be a white-out blizzard with just a short drive or hike.

### NAVIGATION

Snow blanketed terrain can quickly cause disorientation. Winter specific trails are marked with a blaze. Always keep at least one marker or reference point in sight. Carry a good map and compass (or GPS) and always know your location.

### YOSEMITE'S ROADS

Weather is unpredictable and changes quickly which can impact our Park's roads. Plan for all potential road conditions; call ahead to our recorded number 209/372-0200 +1+1 for current conditions and restrictions. Be aware of changing conditions such as moisture freezing on the road surface or remaining frozen in shadows even while other surfaces have thawed. Always carry tire chains, it's the law.

### YOSEMITE'S TRAILS

Know before you go! Some trails and trail segments may be closed due to weather or other hazards, check ahead at the visitor center during business hours and obey all signage. All trails can be icy or wet—use tools that are helpful to you! Trekking poles, crampons, or other footwear traction can help with preventing a serious fall.

### FOR ALL SEASONS

- Let someone know – always leave travel and hiking plans, including intended routes and estimated time of return, with a trusted person.
- Stay on established trails
- River, streams and lakes can be hazardous all year. Maintain awareness and crossing water should only be attempted where it is safe.
- Regardless of season you still need to stay hydrated and snack frequently! If you are sweating, replace lost salts with salty snacks.
- 10 hiking essentials – includes sunglasses, sunscreen, a signaling mirror and whistle.

### HANTAVIRUS INFORMATION

Hantavirus Pulmonary Syndrome (HPS) is a rare but serious disease spread to humans via the droppings, urine, or saliva of infected rodents. Infected rodents have been found throughout the US. You may come into close proximity to rodents during your visit. Here are some ways to protect yourself:

- If staying in guest lodging, tell housekeeping staff if you see evidence of mice.
- Keep doors to guest lodging shut.
- Do not bring food into your cabin that is not in a sealed container.
- If camping or backpacking, do not pitch tents near rodent burrows or droppings.

For more information visit: <http://www.nps.gov/yose/planyourvisit/yoursafety.htm>

### PLAGUE

Plague is an infectious bacterial disease carried by squirrels, chipmunks and other rodents and their fleas. To protect yourself, never feed wildlife, avoid dropping food when eating outside, avoid pitching a tent near rodent burrows, wear insect repellent with DEET, and immediately tell a park ranger if you see a dead animal. For more information visit: <http://www.nps.gov/yose/planyourvisit/yoursafety.htm>

## Wilderness Etiquette: How to Poop in the Woods

- When nature calls, make sure you are 200 feet away from any water source.
- Carry a trowel so you can dig a hole in the dirt that is at least 6 inches deep so you're able to bury your waste.
- In the winter, human waste still needs to be buried 6 inches deep in soil not snow or carried out in a WAG bag.
- Pack out toilet paper, don't bury it or try to burn it!





# ...and Yosemite



Coyote in snow. Photo by Caitlin Lee-Roney

## Keep Bears Wild

With warmer spring weather, bears emerge hungry from hibernation. Please, keep Yosemite’s black bears wild and alive, while protecting yourself and your property.

### STORE YOUR FOOD PROPERLY

The typical daily diet of most bears may consist of 4,000 to 20,000 calories worth of grasses, acorns, and grubs. It’s easier for a bear to eat the thousands of calories of food in an ice chest than it is to spend all day nibbling on grasses. Their incredible sense of smell allows them to detect things we can’t, which helps them find food—a black bear can smell a dead deer three miles away. To top it off, bears have excellent vision and see in color, so they recognize ice chests, grocery bags, and other food containers as potential food sources.



### DRIVE THE SPEED LIMIT

The most common human-related cause of death for a black bear in Yosemite is being hit by a car. Slow down! Driving too fast is almost always the cause of these accidental deaths. Please report bear sightings by calling (209) 372-0322.

### IF YOU SEE A BEAR...

...scare it away or keep your distance. You may not see a bear during your visit because they naturally avoid people. However, if you see one in a developed area (like a campground or parking lot), act immediately to scare it away: Make noise and yell as loud as possible. If there are more than one person, stand together

to present a more intimidating figure, but do not surround the bear. If you see a bear anywhere else, consider yourself lucky—but keep your distance (at least 50 yards, or about the distance made by four shuttle buses parked end to end). If you get too close, you will be helping the bear become used to being around people. Bears that become comfortable around humans lose their natural fear of us and may become too aggressive. When that happens, they sometimes have to be killed. Report bear sightings and incidents to the Save-A-Bear hotline (209)372-0322 or by emailing yose\_bear\_mgmt@nps.gov. For more information about bears in Yosemite please visit [www.keepbearswild.org](http://www.keepbearswild.org).

**How to Store Food** “Food” includes any item with a scent, regardless of packaging. This includes items you may not consider food, such as canned goods, bottles, drinks, soap, cosmetics, toiletries, trash, ice chests (even when empty), and unwashed dishes.

LOCATION	FOOD STORAGE	WHY?
<b>Your Vehicle</b>	You may store food in your car (with windows closed) only during daylight hours. Do not store food in your car after dark: use a food locker. Remember to clear your car of food wrappers, baby wipes, and crumbs in baby seats.	Bears can smell food, even if it’s sealed in the trunk or glove compartment, and they recognize boxes and bags as potential food sources. They can easily and quickly break into all kinds of vehicles!
<b>Your Campsite or Tent Cabin</b>	You must store all your food in food lockers—not in your tent or tent cabin. A food locker is available at each campsite and tent cabin. Food may be stored out of sight in hard-sided RVs with windows closed.	Bears may enter campsites when people are present, and some will even check food lockers to see if they’re secured. Keep food lockers closed and latched at all times, even when you are in your campsite or tent cabin.
<b>Picnic Areas &amp; on the Trails</b>	Do not leave food unattended. Always keep food within arm’s reach. Don’t turn your back to your food.	Bears may investigate picnic areas or backpacks for food even when people are present, so be alert.
<b>Backpacking in the Wilderness</b>	Bear resistant food containers are required throughout the Yosemite Wilderness. Hanging food is prohibited in Yosemite.	In Yosemite and the southern Sierra, bear canisters are the only effective and proven method of preventing bears from getting human food.

## Yosemite Guardians

Visitors to Yosemite National Park are the park’s most important guardians. With nearly 4 million people watching over its special plants, animals, historic, and archeological sites, imagine how well-protected these park resources could be!

During your visit, be aware that there are people who either unknowingly or intentionally harm park resources. Please contact a park official if you see any of the following illegal acts:

- Feeding or approaching wildlife
- Collecting plants
- Hunting animals
- Collecting reptiles and butterflies
- Picking up archeological items, such as arrowheads
- Using metal detectors
- Driving vehicles into meadows
- Biking off of paved roads
- Camping outside of designated campgrounds
- Possession of weapons inside federal facilities
- Possessing or using marijuana, including medical marijuana
- Operating an unmanned aircraft system (“drone”)

If you see activities that could harm people or park resources, jot down any descriptions or a vehicle license plate number and call (209) 379-1992.

### E-BIKES

E-bikes with two or three wheels, fully operable pedals, and electric motors less than 750 watts (1 horsepower) are allowed on roads open to cars, as well as on Happy Isles Road and Mirror Lake Road. They are not allowed on bike paths or trails.


### FOR MORE INFORMATION

To find out more about Yosemite National Park regulations visit [www.nps.gov/yose/planyourvisit/yoursafety.htm](http://www.nps.gov/yose/planyourvisit/yoursafety.htm).

## Clean water is a precious resource for all living beings -

*You can protect these waters and this pristine watershed which supplies drinking water for 2.7 million people.*

- **Protect fragile plants and soils:** Trampling vegetation and compressing soils affects the movement and cleanliness of water.
- **Walk and camp on durable surfaces:** Use established trails, campsites, rock, and gravel to minimize your impact. Walk single file and keep groups small.
- **Pack it in, pack it out:** Pack out toilet paper, hygiene products, leftover food, trash, and litter from campsites, rest areas, and trails. Leave no trace!
- **Wash yourself or dishes 200 feet away from water sources:**
- **Use restroom facilities or bury human waste:** Bury human waste in a hole at least 6 inches (15 centimeters) deep and at least 200 feet (60 meters) from streams and lakes.



Hetch Hetchy - Image by NPS



# 100 Year Anniversary:

## A Centennial Celebration of the Yosemite Ranger's Club



Ranger's Club, 2020.



Ranger's Club, completed in 1920.

In the heart of the Yosemite Village stands the iconic Ranger's Club. Celebrating its centennial year, the building continues to be the quintessential example of the National Park Service (NPS) Rustic Style of architecture and as an embodiment of early Park leadership's goals for the future of Park Ranger life. The Ranger's Club turned 100 years old on September 26, 2020, and its continued use as a gathering place and home for Park Rangers fulfills the long-held desire of NPS's first director, Stephen Mather, whose personal funds helped construct the building.

"The ranger force of every park, considering the nature of its work, should have dry, sanitary quarters..." When Stephen Mather made this statement to Congress in 1920, he wanted more than just a roof over his Rangers' heads. He wanted to create a dedicated group of Rangers who would represent the ideals and concepts of the recently formed NPS to not only the physical comfort, but the provision of a space for relaxation, reflection, and rest. The Rangers' Club became the physical representation of Mather's devotion to not only Yosemite, but also to the National Park Service.

Envisioned and promoted by Mather, his ideas were heavily influenced by Frederick Law Olmstead who introduced the concept of Landscape architecture into the United

States. Olmstead, along with Calvert Vaux, won the contract in 1857 to design Central Park in New York, and subsequently Olmstead served as one of the first Commissioners of Yosemite and the Mariposa Grove of Big Trees in 1865. He was passionate that, "... the moral responsibility of democratic governments to preserve regions of extraordinary natural beauty for the benefit of the whole people". His ideas were a strong influence on Stephen Mather and his goal to have the manmade integrate with the natural landscape. As a result, Yosemite National Park became the birthplace of the NPS Rustic Style of architecture.

*"The building is still used to house Rangers and Volunteers in the park, and on occasion hosts delegations of esteemed visitors..."*

The building was created by San Francisco architect Charles Sumner with preliminary design work by Charles Punchar. The Rangers' Club was the first structure design approved for the new administrative village at Yosemite, which grew to include the Administrative building, Museum, Post Office, and certain concessions. Punchar and Sumner would follow Mather's vision of a village designed with a unified theme replacing

the haphazard development of the old village, largely built by early concessionaires without regard to harmony with the environment. The first NPS landscape design office was based in Yosemite and it was here that the emerging style was developed and refined. Designers, such as the first park service landscape engineer, Charles Punchar, would lead the way in developing a coherent design for Yosemite and other parks.

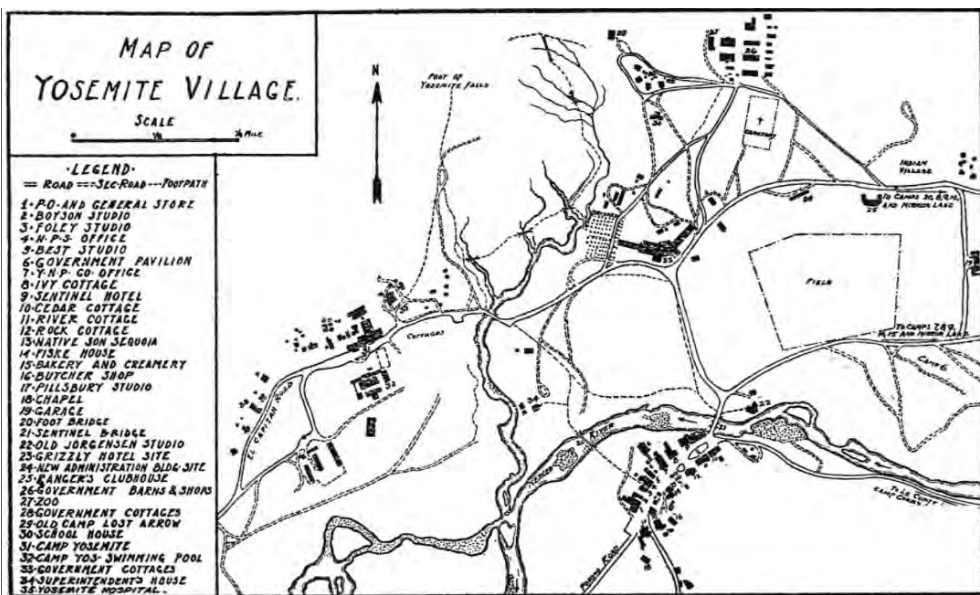
Using money from his own pocket to build the dormitory style building, Mather would often stay there when visiting Yosemite and kept his own personal library and Victrola collection of sound recordings in the shared living area. The Victrola and recordings were moved to the archives in 2006 to digitize the sound recording and preserve them. Letters from Horace Albright, written in 1976, describe some of these reasons for Mather's donation of the building: "Mr. Mather also decided to build a Rangers' clubhouse in the new village, hoping Congress would be pleased with it and give the NPS funds for Ranger clubhouses in other parks something that never happened." The deeper intent in Mather's building should be kept in mind when understanding the building's history. "The clubhouse", as Mather referred to it, represented a personal vision of what the parks should look like and the esprit de corps that Mather attempted to build within

the service. The Mather Suite of the Rangers' Club was Mather's residence on his frequent visits to the park until his death in 1930.

The building is significant because it established the rustic architectural style that would become the standard for numerous offices, restaurants and lodges built throughout the NPS. It was placed on the National Register in 1975 and listed as a National Historic Landmark in 1987. It was designated a contributing structure in the Yosemite Village Historic District in 1978 and again in 2006. Located in the "new" Yosemite Village—south of the park Headquarters building, it is not open to the public. The building is still used to house Rangers and Volunteers in the park, and on occasion hosts delegations of esteemed visitors such as Mr. Tumursukh Jal, Director of "Ulaan Taiga" National Park in the northern most valley of Mongolia, and Sister Park to Yosemite.

For more information on the Rangers' Club, Rustic Architecture, any of the individuals or places of interest noted in this article, please contact the Yosemite Archives or Library.

Story by:  
Virginia Sanchez, Park Librarian  
Gioia Spatafora, Project Archivist  
Paul Rogers, Park Archivist



Map from Guide to Yosemite (1920) by Ansel F. Hall



Museum cornerstone being laid and New Village dedication. Stephen Mather on the right in the center.



# Supporting Your Park

Providing for Yosemite's Future

## Enhance the Visitor Experience

It takes a legion of people working together to protect this special park for you and future generations of visitors. You too can extend your connection to Yosemite well after you return home by getting involved with the organizations that partner to preserve Yosemite.

This publication was made possible by the Yosemite Park Partners listed on this page. Read more below or visit [www.yosemitepartners.org](http://www.yosemitepartners.org) to learn more about helping these organizations provide for the future of Yosemite National Park.



Half Dome, Christine White Loberg

### The Ansel Adams Gallery



The Ansel Adams Gallery, owned by the family of photographer Ansel Adams since 1902, is a center that celebrates the arts and the natural grandeur of our environment. It cultivates an aesthetic appreciation and concern for our world by offering visitors a unique variety of literature and art, as well as programs that inspire creativity. Visit online at: [www.anseladams.com](http://www.anseladams.com).

### Yosemite Hospitality LLC



Yosemite Hospitality, a subsidiary of Aramark, operates lodging, food and beverage, retail, recreational activities, tours, interpretive programs, transportation, and service stations under contract with the U.S. Department of Interior with a focus on delivering authentic and memorable guest experiences. Yosemite Hospitality is committed to providing park stewardship in collaboration with the National Park Service in effort to protect and preserve the park for millions of park visitors to enjoy. Visit [www.TravelYosemite.com](http://www.TravelYosemite.com) for more information.

### NatureBridge



NatureBridge provides residential field science programs for youth in the world's most spectacular classroom—Yosemite National Park. Through active student engagement, our faculty teaches science, history, and the arts and gives these subjects context through personal experience. A NatureBridge learning adventure strives to foster a life-long connection to the natural world and responsible actions to sustain it. Find out more about our year-round programs for schools and summer programs for individual teens at [www.naturebridge.org/yosemite](http://www.naturebridge.org/yosemite)

### Yosemite Conservancy



Yosemite Conservancy inspires people to support projects and programs that preserve Yosemite National Park and enrich the visitor experience for all. Thanks to generous donors, the Conservancy has provided over \$130 million in grants to the park to restore trails and habitat, protect wildlife, provide educational programs, and more. The Conservancy's guided adventures, volunteer opportunities, wilderness services and bookstores help visitors of all ages connect with Yosemite. Learn more: [yosemite.org](http://yosemite.org) or (415) 434-1782.

## Contact Us

### Yosemite National Park

PO Box 577  
9039 Village Drive  
Yosemite, CA 95389  
(209) 372-0200  
<http://www.nps.gov/yose/contacts.htm>

### The Ansel Adams Gallery

PO Box 455  
Yosemite, CA 95389  
(209) 372-4413  
(209) 372-4714 fax  
[www.anseladams.com](http://www.anseladams.com)

### Yosemite Hospitality L.L.C.

PO Box 306  
Yosemite, CA 95389  
(888) 304-8993  
[www.aramarkleisure.com](http://www.aramarkleisure.com)

### Yosemite Conservancy

101 Montgomery Street,  
Suite 1700  
San Francisco, CA 94104  
(415) 434-1782  
(415) 434-0745 fax  
[www.yosemite.org](http://www.yosemite.org)

### NatureBridge

PO Box 487  
Yosemite, CA 95389  
(209) 379-9511  
(209) 379-9510 fax  
[www.yni.org](http://www.yni.org)

## Yosemite Volunteers: Serving Yosemite

Over 10,374 volunteers donated more than 139,500 hours of service to Yosemite last year, restoring native habitat, working in visitor centers, serving as camp hosts, studying wildlife, cleaning up litter and more. Would you like to serve? We have group and individual volunteer opportunities, both short term and long term. Learn more at: [www.nps.gov/yose/getinvolved/volunteer.htm](http://www.nps.gov/yose/getinvolved/volunteer.htm) or call the volunteer office at (209) 379- 1850.

## Lose Something in Yosemite?

To inquire about items lost or found at one of Yosemite's restaurants, hotels, lounges, shuttle buses or tour services, call (209) 372-4357. For items lost or found in other areas of the park, call (209) 379-1001 or email [yose\\_lostandfound@nps.gov](mailto:yose_lostandfound@nps.gov)

## Yosemite National Park App

Want the Guide on your Apple or Android device?  
**Get the App!**

Search **NPS-Yosemite** in app stores or at [nps.gov/yose/playyourvisit](http://nps.gov/yose/playyourvisit) to download the official park app BEFORE arriving to the park. See up-to-date listings of programs, services, an interactive map, and more!



iPhone/iPad



Android

### Looking for a Hiking Trail?

Check out the **TRAILHEADS** tab, located within the **SERVICES** tab.

