HABS

Survey No. ARIZ-63A AZ

2- BOWI.V,

1C

Cavalry Barracks - Fort Bowie Ruins

Fort Bowie National Historic Site

Cochise County

Arizona

Drawings

TRIM LINE

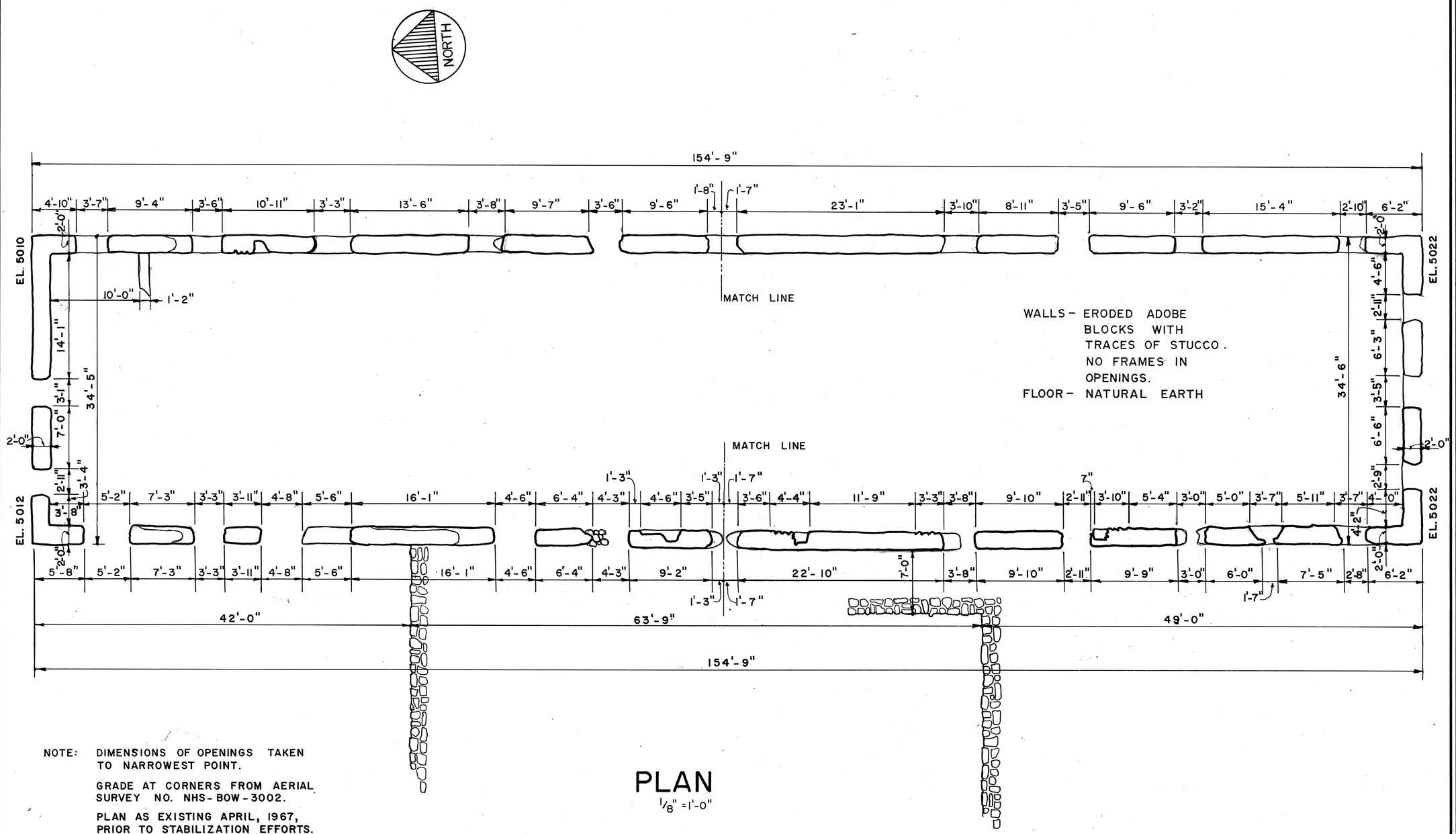

NOTE: DIMENSIONS OF OPENINGS TAKEN TO NARROWEST POINT.

GRADE AT CORNERS FROM AERIAL SURVEY NO. NHS-BOW-3002.

PLAN AS EXISTING APRIL, 1967, PRIOR TO STABILIZATION EFFORTS.

PLAN

1/8" = 1'-0"

0 1 2 3 4 5 10 20 30
FEET & INCHES 1/8" = 1'-0"

DRAWN BY: HAROLD J. ANDERSON, DEL. 1967

DIVISION OF HISTORIC ARCHITECTURE BRANCH OF RESTORATION UNDER DIRECTION OF THE NATIONAL PARK SERVICE, UNITED STATES DEPARTMENT OF THE INTERIOR	NAME AND LOCATION OF STRUCTURE HB-8 CAVALRY BARRACKS - FORT BOWIE RUINS COCHISE COUNTY, ARIZONA FORT BOWIE NATIONAL HISTORIC SITE	SURVEY NO. ARIZ. 63A	HISTORIC AMERICAN BUILDINGS SURVEY SHEET 1 OF 5 OF 20 SHEETS	LIBRARY OF CONGRESS INDEX NUMBER

TRIM LINE

P. B. P. CO. 16-5559

TRIM LINE

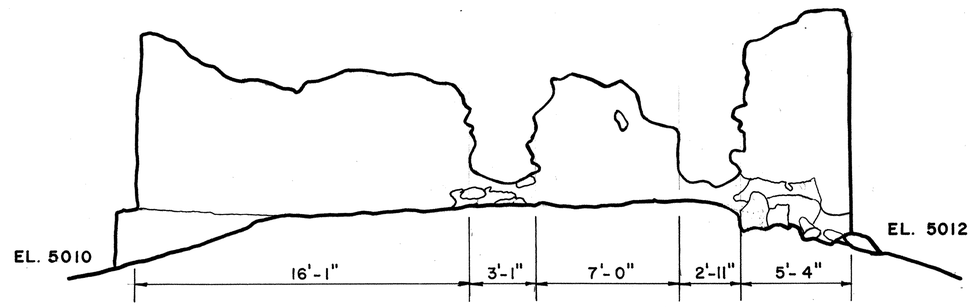

NORTH ELEVATION

3/16" = 1'-0"

NOTE: DIMENSIONS OF OPENINGS TAKEN TO NARROWEST POINT.

GRADE AT CORNERS FROM AERIAL SURVEY NO. NHS-BOW-3002.

ELEVATIONS AS EXISTING APRIL, 1967, PRIOR TO STABILIZATION EFFORTS.

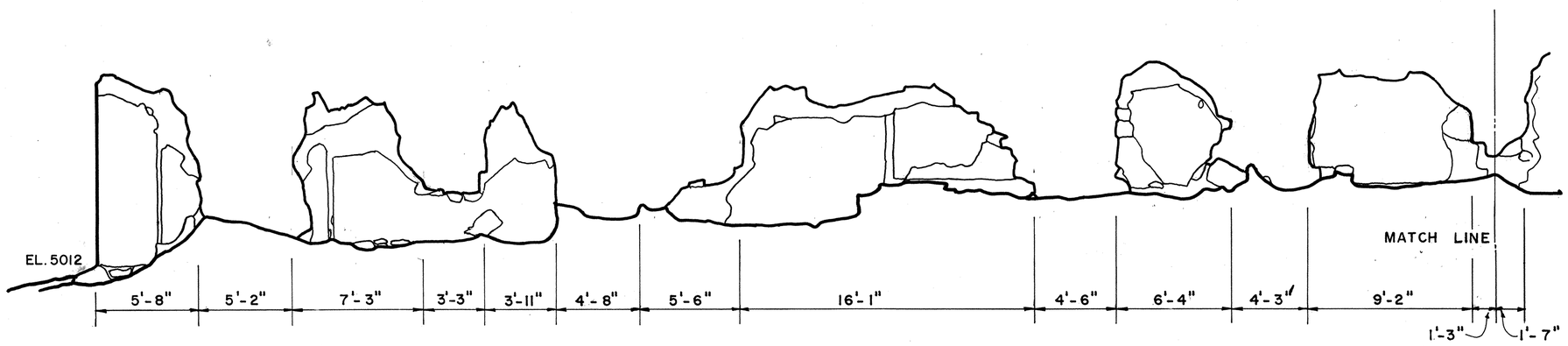

WEST ELEVATION

3/16" = 1'-0"

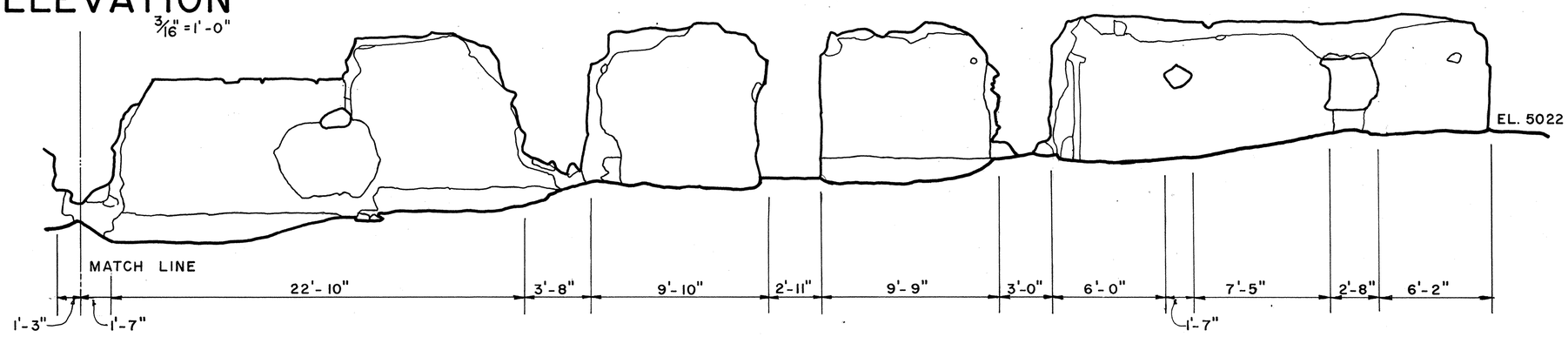

60 1 2 3 4 5 6 7 8 9 10 11 12 13 14 15
FEET & INCHES 3/16" = 1'-0"

DRAWN BY: HAROLD J. ANDERSON, DEL. 1967

DIVISION OF HISTORIC ARCHITECTURE BRANCH OF RESTORATION UNDER DIRECTION OF THE NATIONAL PARK SERVICE, UNITED STATES DEPARTMENT OF THE INTERIOR	NAME AND LOCATION OF STRUCTURE HB-8 CAVALRY BARRACKS - FORT BOWIE RUINS COCHISE COUNTY, ARIZONA FORT BOWIE NATIONAL HISTORIC SITE	SURVEY NO. ARIZ 63A	HISTORIC AMERICAN BUILDINGS SURVEY SHEET 2 OF 5 OF 20 SHEETS	LIBRARY OF CONGRESS INDEX NUMBER

TRIM LINE

P. B. P. CO. 16-5559

TRIM LINE

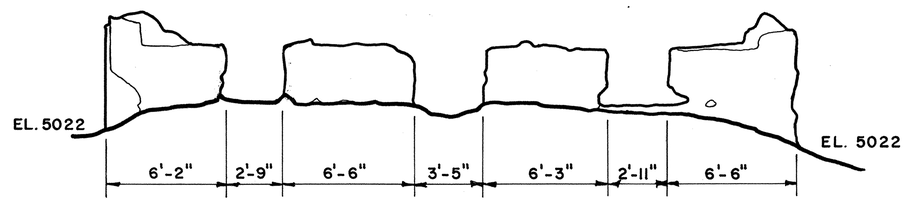

SOUTH ELEVATION

3/16" = 1'-0"

NOTE: DIMENSIONS OF OPENINGS TAKEN TO NARROWEST POINT.

GRADE AT CORNERS FROM AERIAL SURVEY NO. NHS-BOW-3002.

ELEVATIONS AS EXISTING APRIL, 1967, PRIOR TO STABILIZATION EFFORTS.

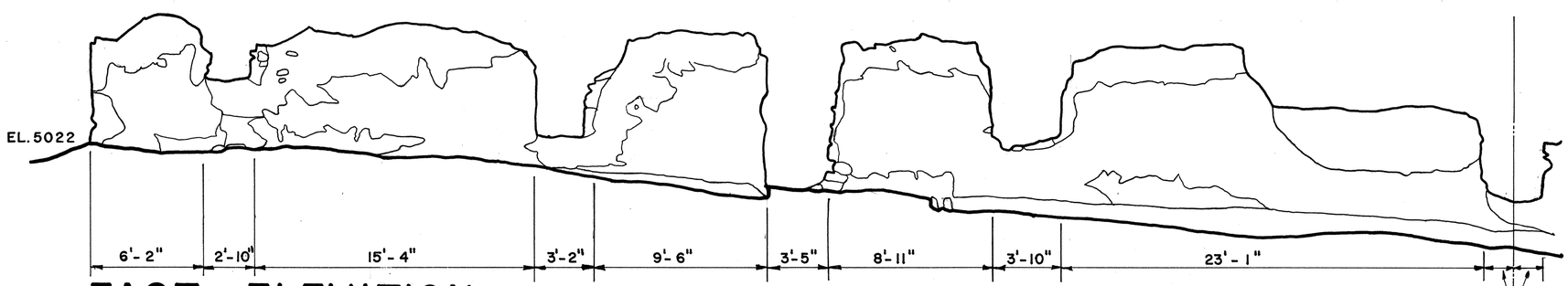

EAST ELEVATION

3/16" = 1'-0"

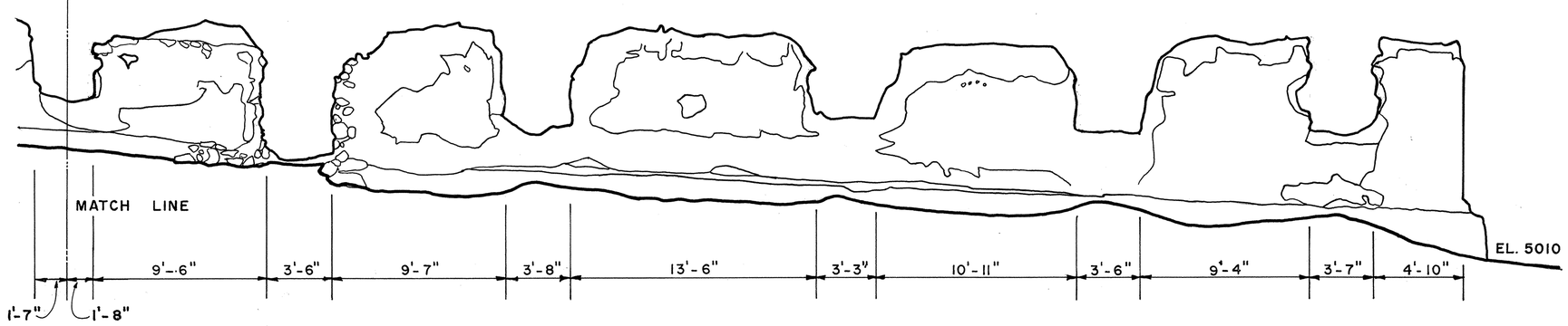

6 0 1 2 3 4 5 6 7 8 9 10 11 12 13 14 15

FEET & INCHES 3/16" = 1'-0"

DRAWN BY: HAROLD J. ANDERSON, DEL. 1967

DIVISION OF HISTORIC ARCHITECTURE BRANCH OF RESTORATION UNDER DIRECTION OF THE NATIONAL PARK SERVICE, UNITED STATES DEPARTMENT OF THE INTERIOR	NAME AND LOCATION OF STRUCTURE HB-8 CAVALRY BARRACKS - FORT BOWIE RUINS COCHISE COUNTY, ARIZONA FORT BOWIE NATIONAL HISTORIC SITE	SURVEY NO. ARIZ. 63A	HISTORIC AMERICAN BUILDINGS SURVEY SHEET 3 OF 5 OF 20 SHEETS	LIBRARY OF CONGRESS INDEX NUMBER

P. B. P. CO. 16-5559

TRIM LINE

TRIM LINE

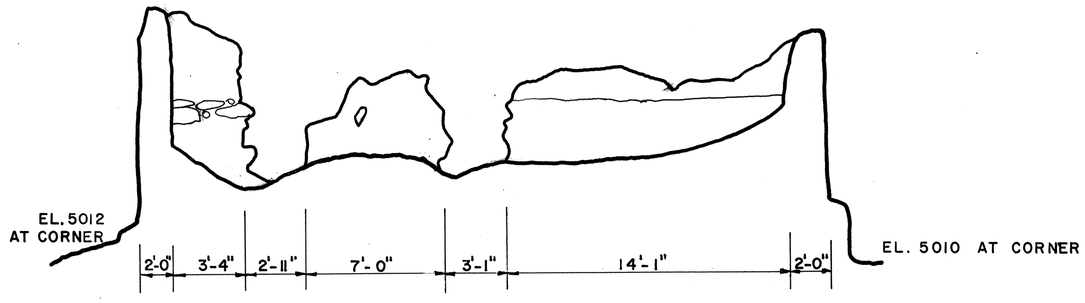

INTERIOR ELEVATION - NORTH WALL

3/16" = 1'-0"

NOTE: DIMENSIONS OF OPENINGS TAKEN TO NARROWEST POINT.

GRADE AT CORNERS FROM AERIAL SURVEY NO. NHS-BOW-3002.

ELEVATIONS AS EXISTING APRIL, 1967, PRIOR TO STABILIZATION EFFORTS.

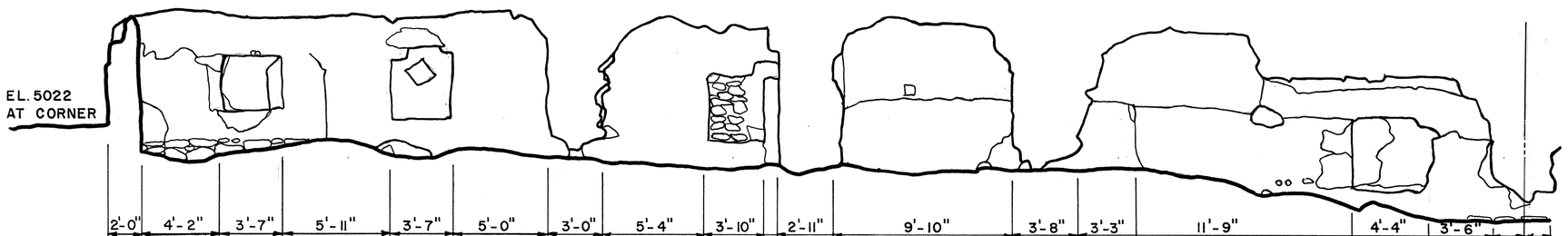

INTERIOR ELEVATION - WEST WALL

3/16" = 1'-0"

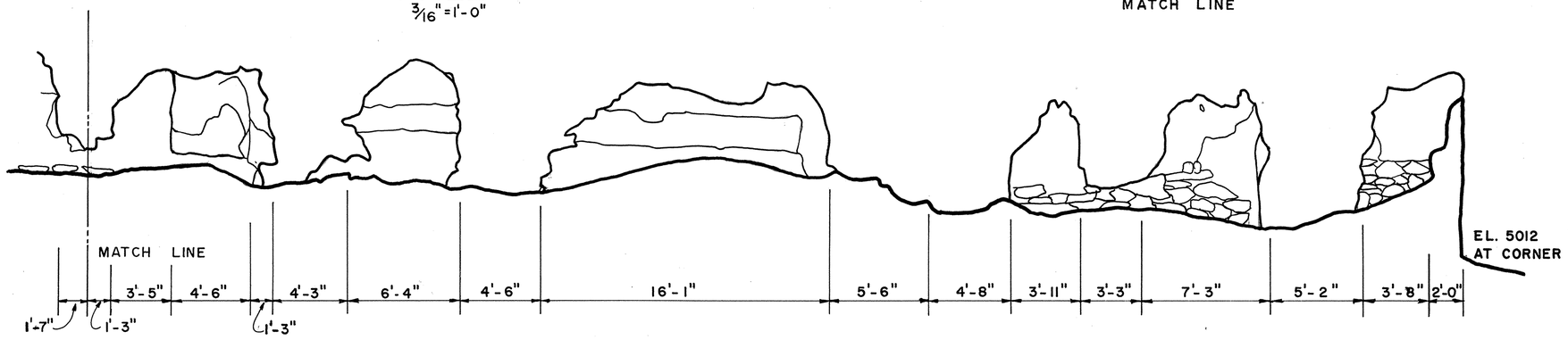

60 1 2 3 4 5 6 7 8 9 10 11 12 13 14 15

FEET & INCHES 3/16" = 1'-0"

DRAWN BY: HAROLD J. ANDERSON, DEL. 1967

DIVISION OF HISTORIC ARCHITECTURE BRANCH OF RESTORATION UNDER DIRECTION OF THE NATIONAL PARK SERVICE, UNITED STATES DEPARTMENT OF THE INTERIOR	NAME AND LOCATION OF STRUCTURE HB-8 CAVALRY BARRACKS - FORT BOWIE RUINS COCHISE COUNTY, ARIZONA FORT BOWIE NATIONAL HISTORIC SITE	SURVEY NO. ARIZ. 63A	HISTORIC AMERICAN BUILDINGS SURVEY SHEET 4 OF 5 OF 20 SHEETS	LIBRARY OF CONGRESS INDEX NUMBER

TRIM LINE

P. B. P. CO. 16-5559

TRIM LINE

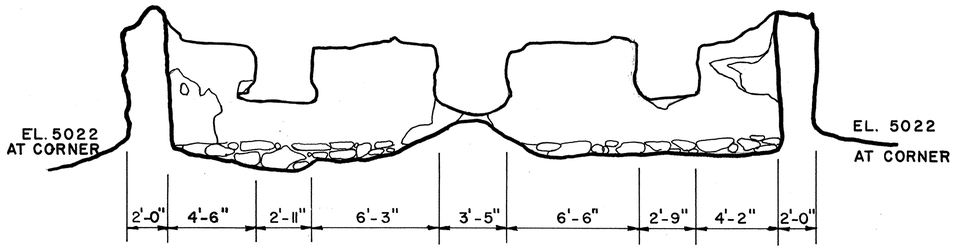

INTERIOR ELEVATION - SOUTH WALL

3/16" = 1'-0"

NOTE: DIMENSIONS OF OPENINGS TAKEN TO NARROWEST POINT.

GRADE AT CORNERS FROM AERIAL SURVEY NO. NHS-BOW-3002.

ELEVATIONS AS EXISTING APRIL, 1967, PRIOR TO STABILIZATION EFFORTS.

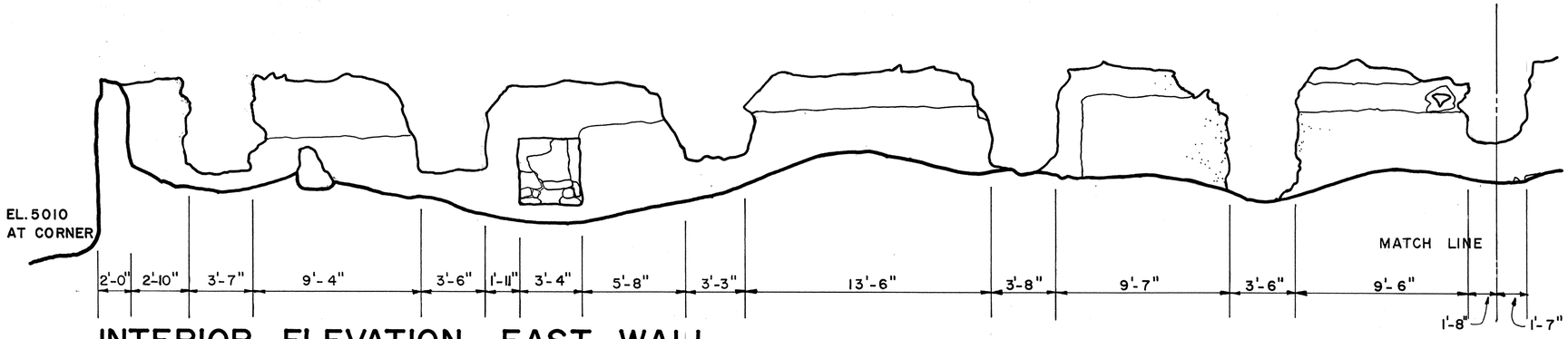

INTERIOR ELEVATION - EAST WALL

3/16" = 1'-0"

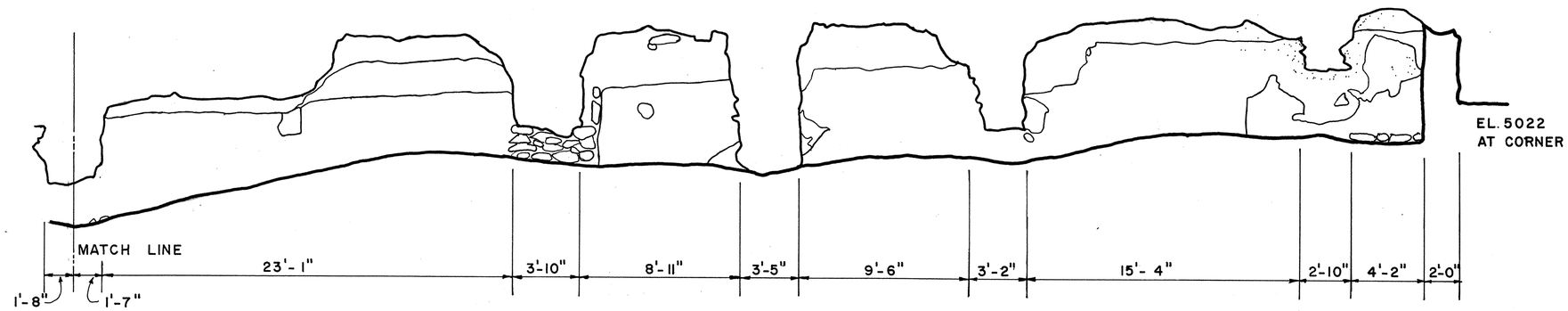

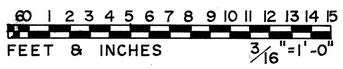

DRAWN BY: HAROLD J. ANDERSON, DEL. 1967

DIVISION OF HISTORIC ARCHITECTURE BRANCH OF RESTORATION UNDER DIRECTION OF THE NATIONAL PARK SERVICE, UNITED STATES DEPARTMENT OF THE INTERIOR	NAME AND LOCATION OF STRUCTURE HB-8 CAVALRY BARRACKS - FORT BOWIE RUINS COCHISE COUNTY, ARIZONA FORT BOWIE NATIONAL HISTORIC SITE	SURVEY NO. ARIZ 63A	HISTORIC AMERICAN BUILDINGS SURVEY SHEET 5 OF 5 OF 20 SHEETS	LIBRARY OF CONGRESS INDEX NUMBER

P. B. P. CO. 16-5559

TRIM LINE

ARIZ, 2-BOWI.V, 1C-

HMI:5s

State ARIZONA County Cochise (2) Town or Vicinity Bowie Vicinity

Structure Fort Bowie, Cavalry Barracks (Ariz-63-A)

25 miles S. of Bowie. Eroded adobe with traces of stucco, 154'-9" x 34'-6". Built between c. 1865 and 1894. 5 sheets (1967, including plan and elevations recorded prior to stablization effort).

INK ON MYLAR, MYLAR POS. PRINTS

card prepared December 1972

Form 10-444 (2/62)

...STORIC AMERICAN BUILDINGS SURVEY