HABS AZ-63-D

HABS
AZ,
2-BOWIE,V,
1-F

Commanding Officers Quarters
Fort Bowie National Historic Site
Cochise County
Arizona

DRAWINGS

TRIM LINE

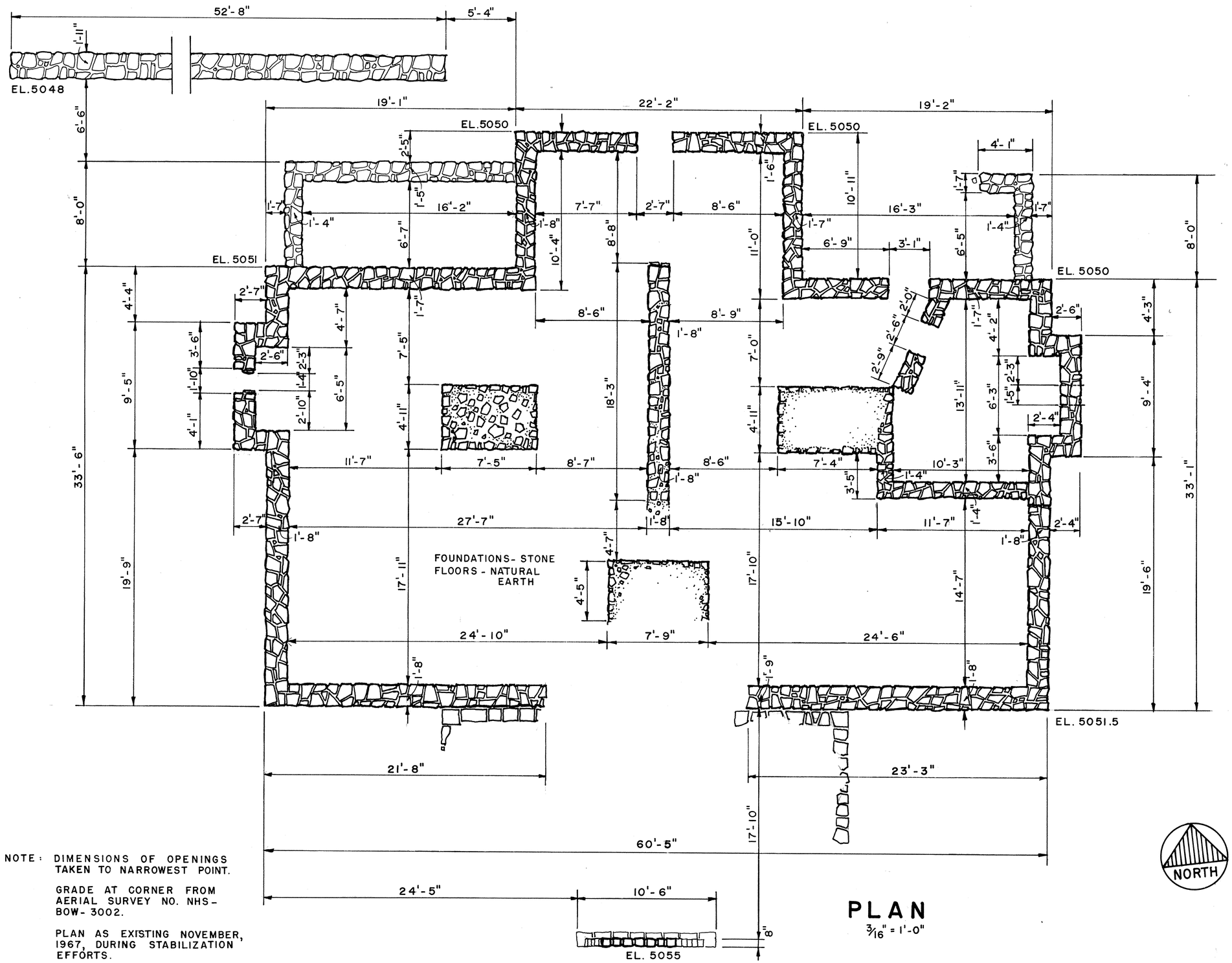


NOTE: DIMENSIONS OF OPENINGS TAKEN TO NARROWEST POINT.

GRADE AT CORNER FROM AERIAL SURVEY NO. NHS-BOW-3002.

PLAN AS EXISTING NOVEMBER, 1967, DURING STABILIZATION EFFORTS.

# PLAN

3/16" = 1'-0"

60 1 2 3 4 5 10 15

FEET & INCHES 3/16" = 1'-0"

DRAWN BY: GORDON HECK, DEL. 1967

| DIVISION OF HISTORIC ARCHITECTURE<br>BRANCH OF RESTORATION<br>UNDER DIRECTION OF THE NATIONAL PARK SERVICE,<br>UNITED STATES DEPARTMENT OF THE INTERIOR | NAME AND LOCATION OF STRUCTURE<br>HB-25 COMMANDING OFFICER'S QUARTERS - FT. BOWIE RUINS<br>COCHISE COUNTY, ARIZONA FORT BOWIE NATIONAL HISTORIC SITE | SURVEY NO.<br>ARIZ<br>63D | HISTORIC AMERICAN BUILDINGS SURVEY<br>SHEET 1 OF 2 OF 20 SHEETS | LIBRARY OF CONGRESS INDEX NUMBER |
|---|---|---|---|---|

TRIM LINE

P. B. P. CO. 16-5559

TRIM LINE

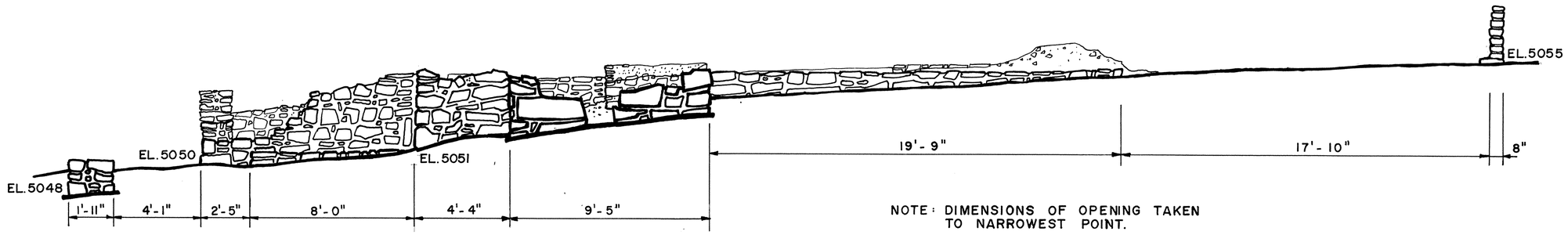


NOTE: DIMENSIONS OF OPENING TAKEN TO NARROWEST POINT.

GRADE AT CORNERS FROM AERIAL SURVEY NO. NHS-BOW-3002.

ELEVATIONS AS EXISTING NOVEMBER, 1967, DURING STABILIZATION EFFORTS.

## WEST ELEVATION

1/4" = 1'-0"

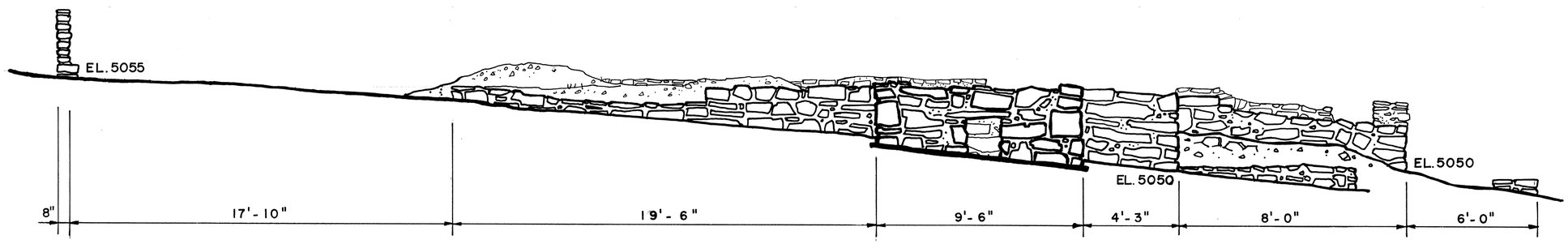


## EAST ELEVATION

1/4" = 1'-0"

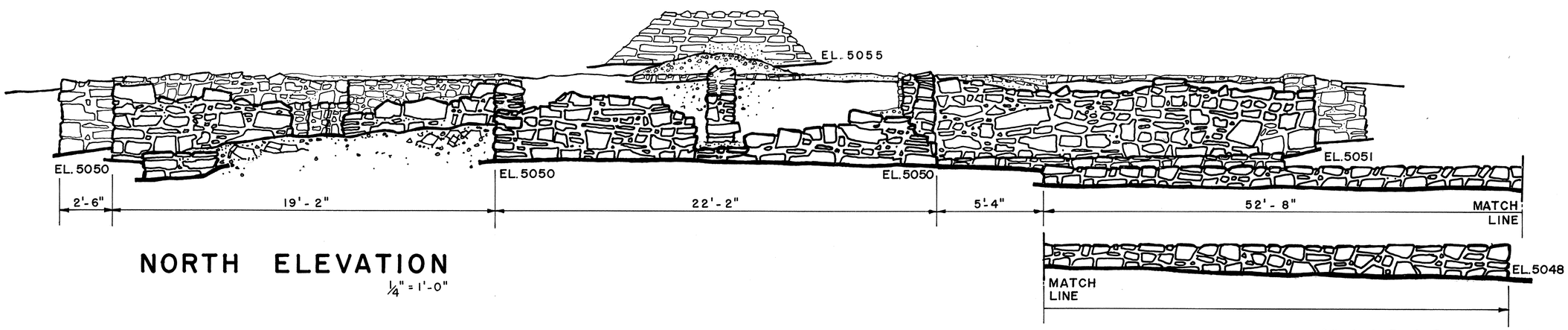


## NORTH ELEVATION

1/4" = 1'-0"

60 1 2 3 4 5 10

FEET & INCHES 1/4" = 1'-0"

DRAWN BY: GORDON HECK, DEL. 1967

| | | | | |
|---|---|---|---|---|
| DIVISION OF HISTORIC ARCHITECTURE<br>BRANCH OF RESTORATION<br>UNDER DIRECTION OF THE NATIONAL PARK SERVICE, UNITED STATES DEPARTMENT OF THE INTERIOR | NAME AND LOCATION OF STRUCTURE<br>HB-25 COMMANDING OFFICER'S QUARTERS - FT. BOWIE RUINS<br>COCHISE COUNTY, ARIZONA FORT BOWIE NATIONAL HISTORIC SITE | SURVEY NO.<br>ARIZ 63D | HISTORIC AMERICAN BUILDINGS SURVEY<br>SHEET 2 OF 2 OF 20 SHEETS | LIBRARY OF CONGRESS INDEX NUMBER |

TRIM LINE

P. B. P. CO. 16-5559

ARIZ, 2-Bowi.v, 1F.

HM 25

State ARIZONA County Cochise (2) Town or Vicinity Bowie Vicinity

(Ariz-63-D)

Structure Fort Bowie, Commanding Officer's Quarters

25 miles S. Bowie. Sections of rubble stone, 65'-5" x 42'-1"; Greek cross plan, stone pads and bearing wall foundations. Built between 1865 and 1894. 2 sheets (1967, including plan and elevation, recorded during stabilization effort).

card prepared December 1972

INK ON MYLAR, MYLAR POS. PRINTS

Form 10-444 (2/62) HISTORIC AMERICAN BUILDINGS SURVEY